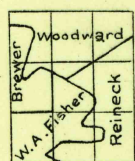
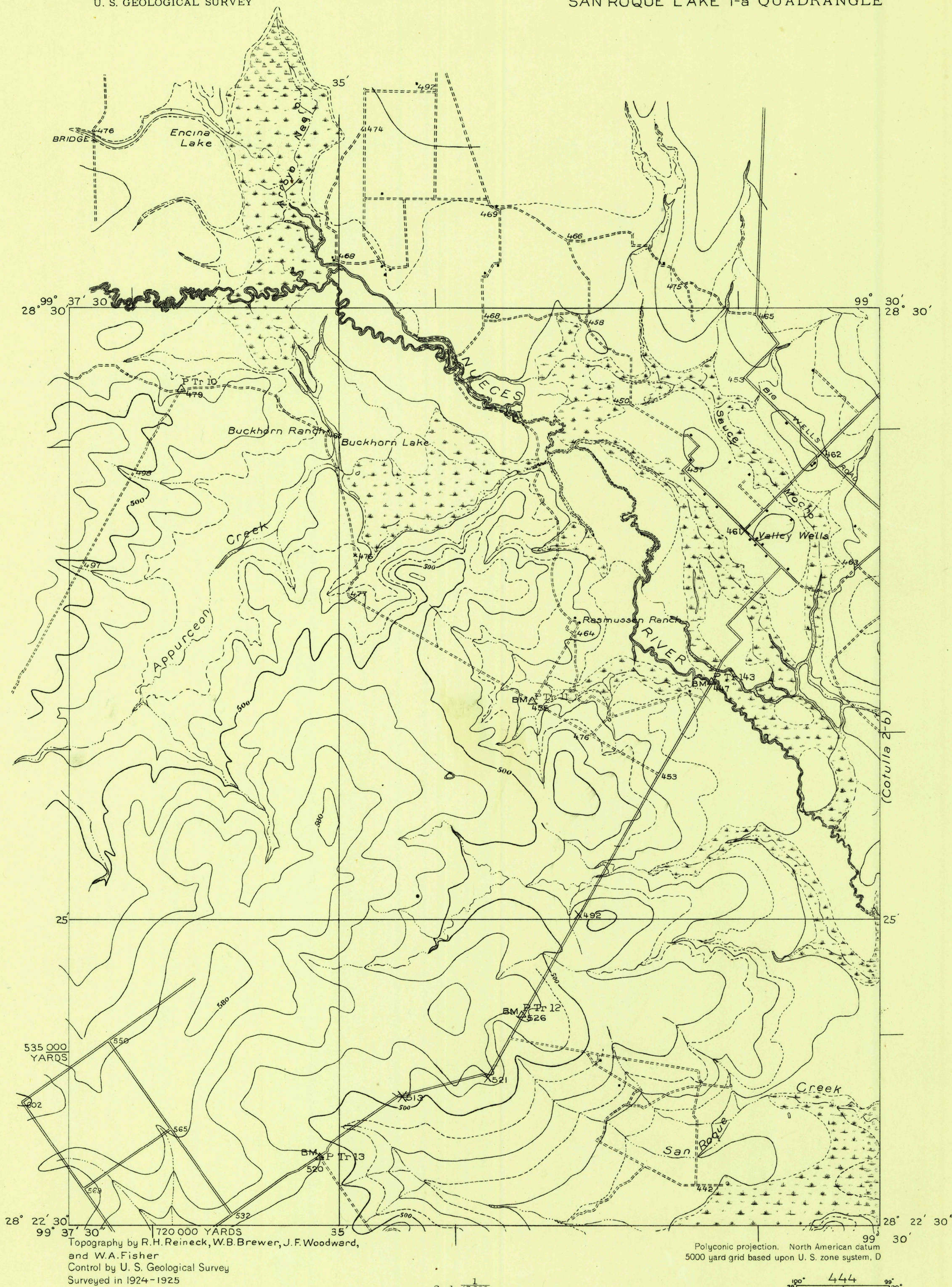


Advance sheet  
Subject to correction


445-S-1-E/2-NE/4  
STATE OF TEXAS  
BOARD OF WATER ENGINEERS  
JOHN A. NORRIS, CHAIRMAN  
C. S. CLARK, A. H. DUNLAP

DEPARTMENT OF THE INTERIOR  
U. S. GEOLOGICAL SURVEY

TEXAS  
(DIMMIT COUNTY)  
SAN ROQUE LAKE 1-a QUADRANGLE



APPROXIMATE MEAN  
DECLINATION, 1925



SAN ROQUE LAKE 1-a, TEXAS

RETURN TO:  
USGS AND HISTORICAL MAP ARCHIVES