

(San Saba 2-a)

465-S-1-E/2-SW/4  
STATE OF TEXAS  
BOARD OF WATER ENGINEERS  
JOHN A. NORRIS, CHAIRMAN  
C. S. CLARK, A. H. DUNLAP  
(San Saba 1-b)

Advance sheet  
Subject to correction

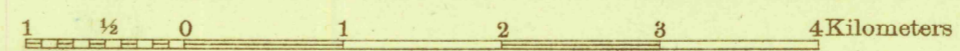
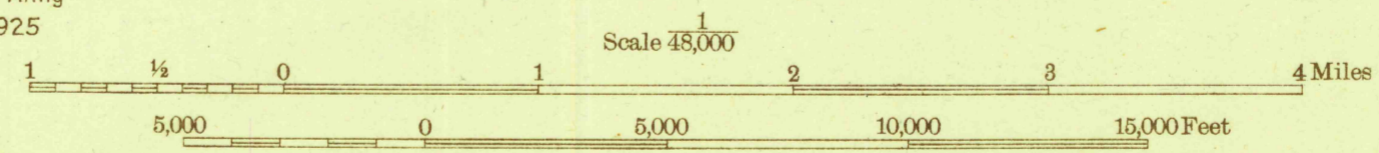
DEPARTMENT OF THE INTERIOR  
U. S. GEOLOGICAL SURVEY

TEXAS  
SAN SABA I-c QUADRANGLE

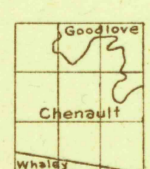


Topography by C.W. Goodlove, F.L. Whaley,  
and W.F. Chenault  
Culture and drainage in part from aerial photographs  
by from Air Service, U. S. Army  
Surveyed in 1920 and 1925

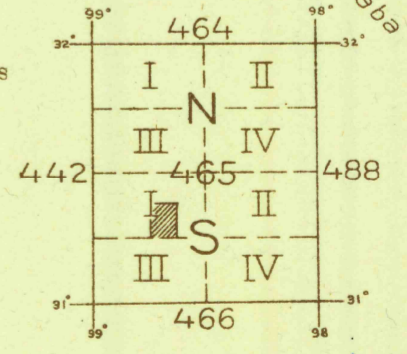
Polyconic projection. North American datum.  
5000 yard grid based upon U. S. zone system, D




Contour interval 20 feet  
10 foot contours in dashed lines  
Datum is mean sea level



TRUE NORTH  
MAGNETIC NORTH  
APPROXIMATE MEAN DECLINATION, 1925



SAN SABA I-c, TEX



Board of Surveys & Maps  
FILE COPY  
Map Information Office.

RETURN TO:  
USGS AND HISTORICAL MAP ARCHIVES