

Advance sheet
Subject to correction

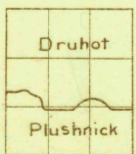
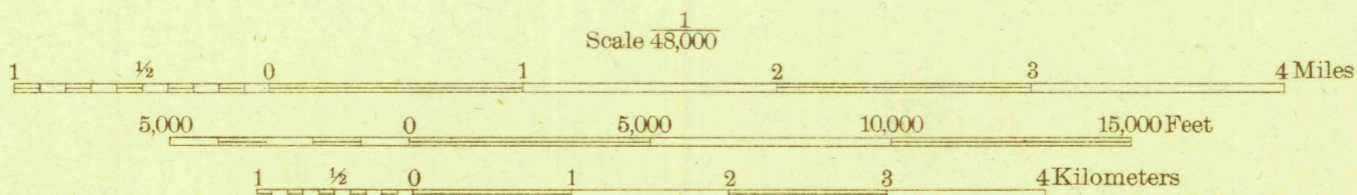
TEXAS
SAN SABA 2-b QUADRANGLE



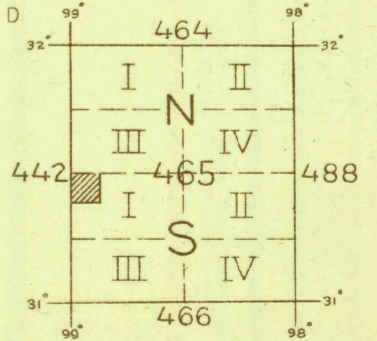
Topography by G. S. Druhot and A.W. Plushnick
Culture and drainage in part from aerial photographs
by Air Service, U. S. Army
Surveyed in 1925

Polygonic projection. North American datum
5000 yard grid based upon U. S. zone system, D


RETURN TO:
USGS NED HISTORICAL MAP ARCHIVES



TRUE NORTH
MAGNETIC NORTH
APPROXIMATE MEAN
DECLINATION, 1925



SAN SABA 2-b, TEX.



Board of Surveys & Maps
FILE COPY
Map Information Office