

K-28

Advance sheet
Subject to correction

DEPARTMENT OF THE INTERIOR
U. S. GEOLOGICAL SURVEY

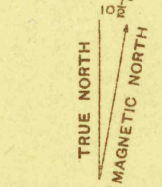


421-S-1-E/2-NE/4
STATE OF TEXAS
BOARD OF WATER ENGINEERS
JOHN A. NORRIS, CHAIRMAN
C. S. CLARK, A. H. DUNLAP

TEXAS
(TOM GREEN COUNTY)
SHERWOOD I-a QUADRANGLE



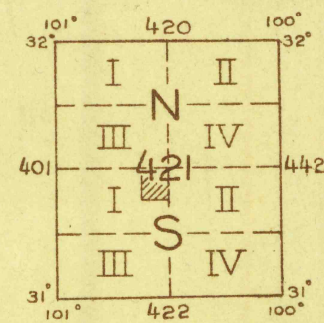
Topography by W.H. Griffin,
J.H. Wilke, R.W. Burchard,
and H.S. Milsted
Surveyed in 1924

Polycyclic projection, North American datum
5000 yard grid based upon U. S. zone system, D




Contour interval 20 feet
10 foot contours in dashed lines
Datum is mean sea level

APPROXIMATE MEAN
DECLINATION 1924



SHERWOOD I-a, TEX.

Board of Surveys & Maps
FILE COPY
Map Information Office



RETURN TO:
USGS NHD HISTORICAL MAP ARCHIVES