

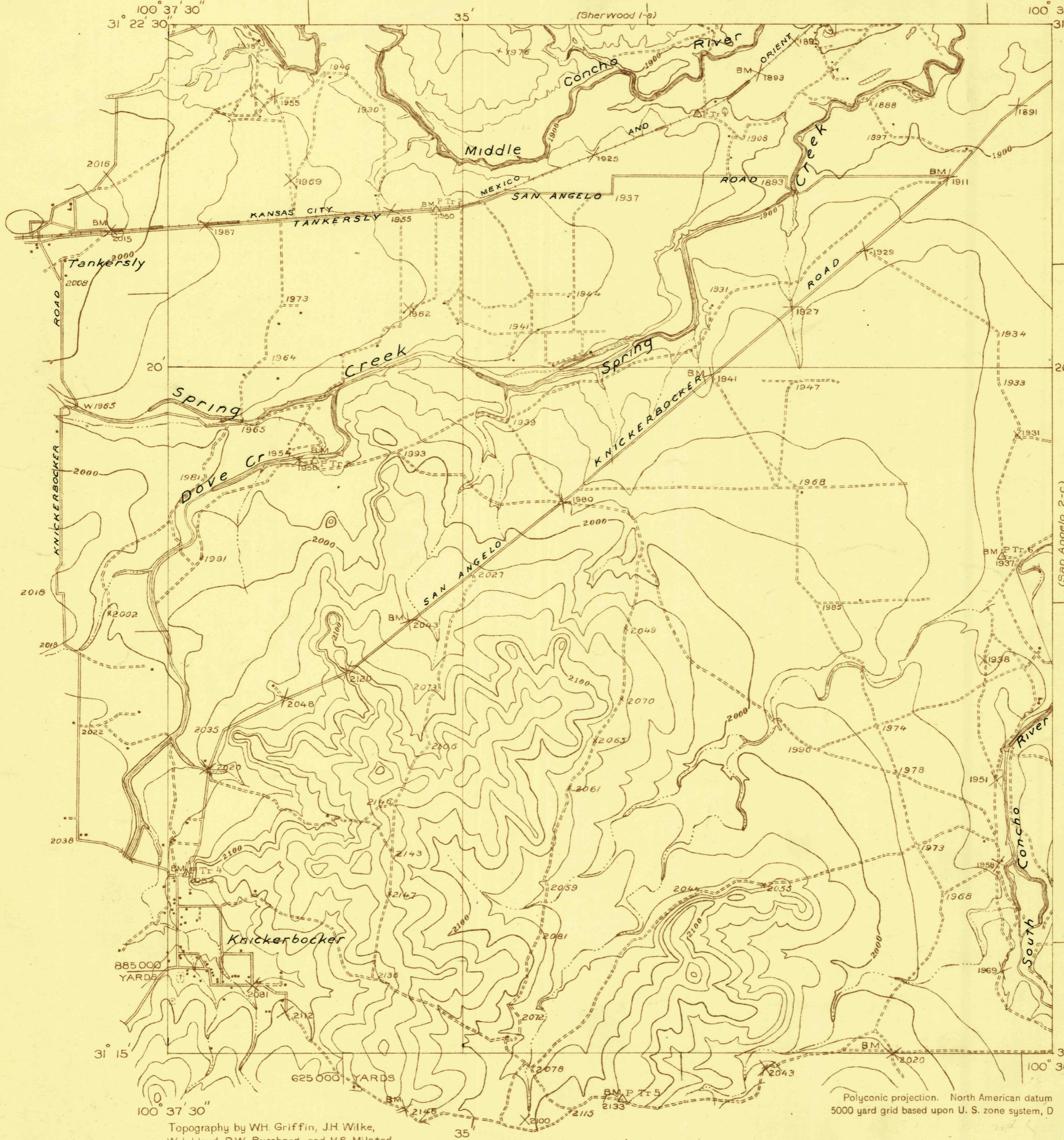
DEPARTMENT OF THE INTERIOR
U. S. GEOLOGICAL SURVEY

421-S-1-E/2-SE/4
STATE OF TEXAS
BOARD OF WATER ENGINEERS
JOHN A. NORRIS, CHAIRMAN
C. S. CLARK, A. H. DUNLAP


Advance sheet
Subject to correction

TEXAS
(TOM GREEN COUNTY)
SHERWOOD I-d QUADRANGLE

(San Angelo 2-b)

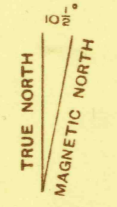
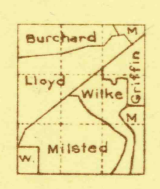


Topography by W.H. Griffin, J.H. Wilke,
W.J. Lloyd, R.W. Burchard, and H.S. Milsted
Surveyed in 1924

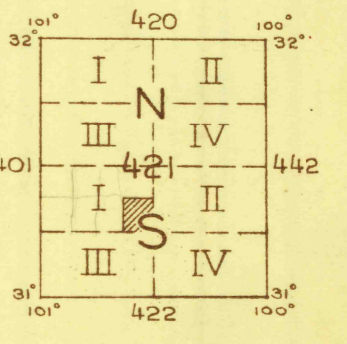


Contour interval 20 feet
Datum is mean sea level

Polyconic projection. North American datum
5000 yard grid based upon U. S. zone system, D




APPROXIMATE MEAN
DECLINATION 1924



SHERWOOD I-d, TEX.

RETURN TO:
USGS AND HISTORICAL MAP ARCHIVES

Board of Surveys & Maps
FILE COPY
Map Information Office



Entered card 7/26/65