

488-N-IV-W/2-SE/4
STATE OF TEXAS
BOARD OF WATER ENGINEERS
JOHN A. NORRIS, CHAIRMAN
C. S. CLARK, A. H. DUNLAP

DEPARTMENT OF THE INTERIOR
U. S. GEOLOGICAL SURVEY

TEXAS
(MCLENNAN COUNTY)
WACO 3-d QUADRANGLE

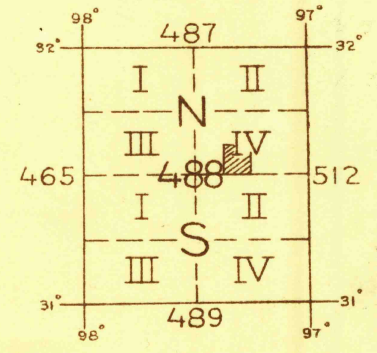

Advance sheet
Subject to correction



910 000
YARDS

Topography by G.S. Druhot and Matt Daura
Surveyed in 1924


Polyconic projection. North American datum
5000 yard grid based upon U. S. zone system, D



Contour interval 20 feet
Datum is mean sea level

WACO 3-d, TEXAS

Board of Surveys & Maps
FILE COPY
Map Information Office



Entered card 3/5/25