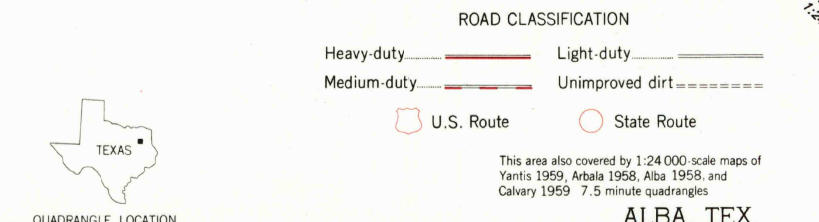
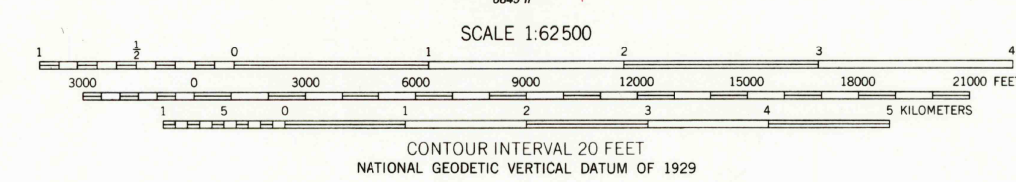
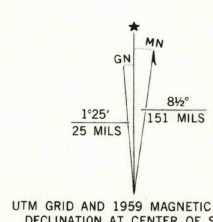


Mapped, edited, and published by the Geological Survey
Control by USGS and USC&GS
Compiled in 1960 from 1:24,000 scale maps of Yantis, Arbala, Alba, and Calvary 7.5 minute quadrangles, surveyed 1958-1959
Topography from aerial photographs by photogrammetric methods
Aerial photographs taken 1957-1958
Polyconic projection, 1927 North American datum, 10,000-foot grid based on Texas coordinate system, north central zone
1000-meter Universal Transverse Mercator grid ticks, zone 15, shown in blue



THIS MAP COMPLIES WITH NATIONAL MAP ACCURACY STANDARDS
FOR SALE BY U. S. GEOLOGICAL SURVEY, DENVER, COLORADO 80225, OR RESTON, VIRGINIA 22092
A FOLDER DESCRIBING TOPOGRAPHIC MAPS AND SYMBOLS IS AVAILABLE ON REQUEST

3295-341

ALBA, TEX.
N3245-W9530/15
1959
AMS 8849 I-SERIES V762