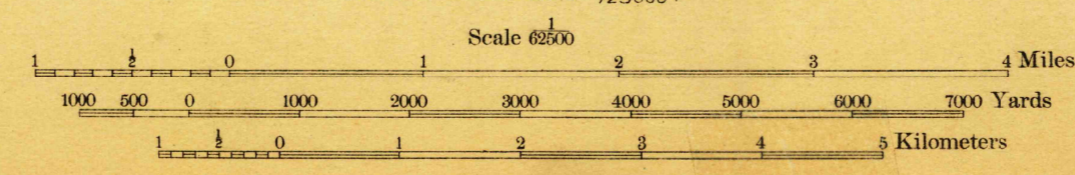
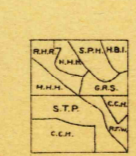
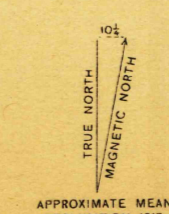




ENGRAVED IN BRASS BY U.S.G.S.
R. B. Marsh, Chief Geographer.
T. G. Gerding, Geographer in charge.
Topography by H. H. Hodgeson, R. H. Reineck, S. T. Penick, C. C. Holder,
R. F. Wilcoxon, H. B. Ingersoll, S. P. Hayes, and Glenn R. Smith.
Control by Arthur Stiles, J. R. Ellis, D. S. Birkett, R. R. Monbeck,
and Chester Irvine.
Surveyed in 1917.



Contour interval 50 feet.
Datum is mean sea level.



APPROXIMATE MEAN
DECLINATION, 1917.

Edition of 1918, reprinted 1919.

MAY 31 1919 3125

BONE SPRING
Tex.

U. S. G. S.
FILE COPY
Ed. Div. Topographic Maps

3125