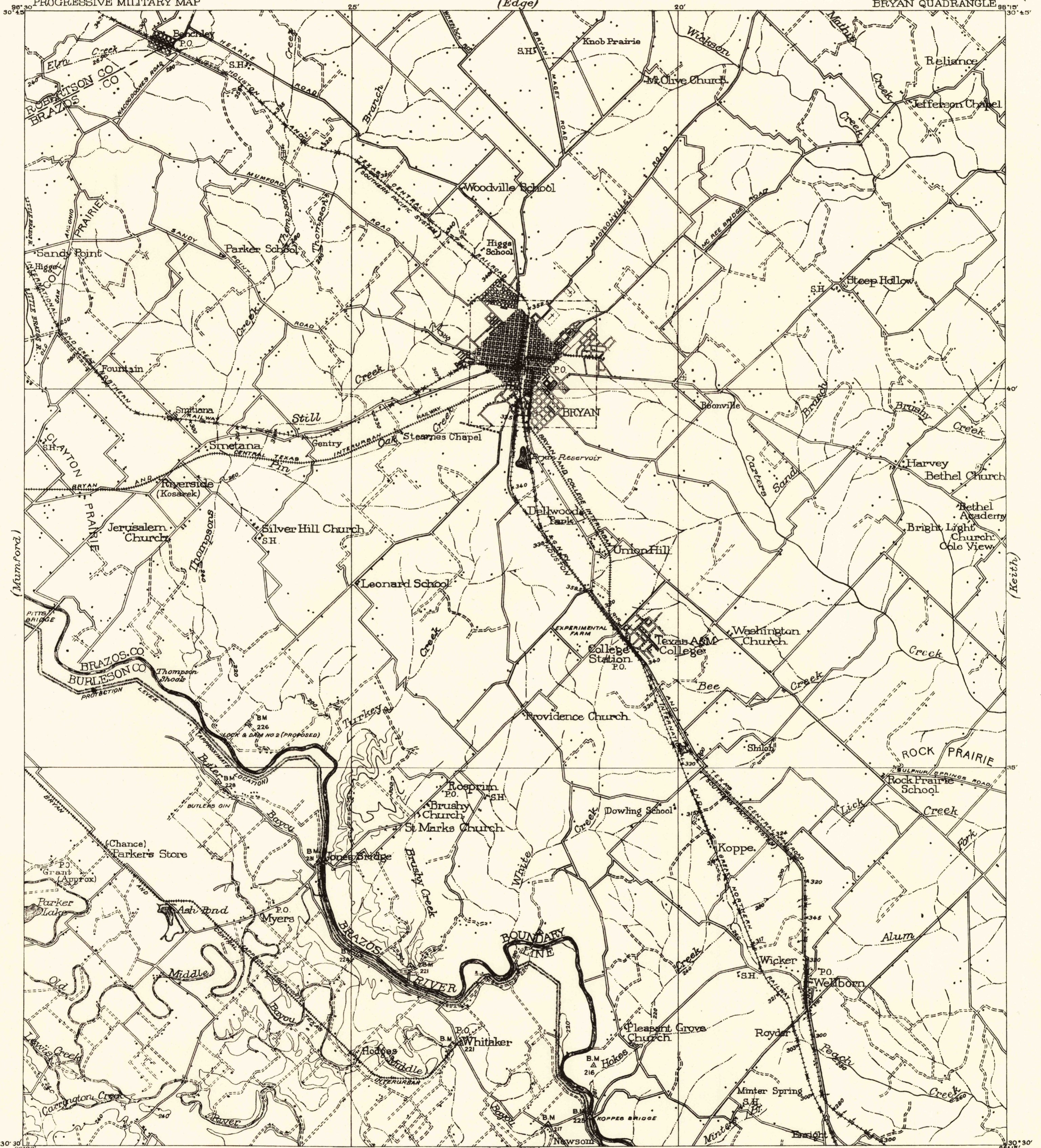


(10a)



(Mumford)

(Keith)

(Birch)

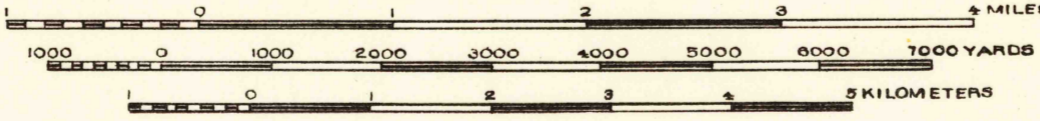
(Navasota)

Prepared under the direction of Col. W. P. Stokely  
Corps of Engineers U.S.A. Department Engineer  
Southern Department 1919.

Compiled from Railroad Alignments and Profiles,  
County Road Maps, U.S.G.S. Sheet and Brazos River Survey  
U.S.E.D. 1909-1910.

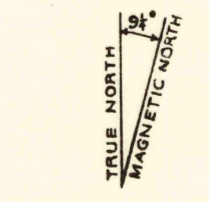
Completed under the direction of Major W.G. Caples,  
Corps of Engineers, July and August 1919.

(Gay Hill)  
Scale 1:62500



Contour Interval 20 feet  
Datum is mean sea level

REPRINTED FROM MILITARY EDITION FOR CIVIL USE  
FOR SALE BY U.S. GEOLOGICAL SURVEY, FEDERAL CENTER, DENVER, COLORADO, OR WASHINGTON 25, D. C.  
A FOLDER DESCRIBING TOPOGRAPHIC MAPS AND SYMBOLS IS AVAILABLE ON REQUEST



APPROXIMATE MEAN  
DECLINATION 1920

BRYAN, TEX.