
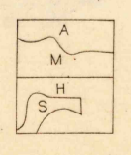
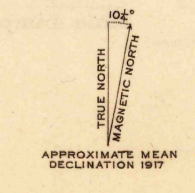


R.B. Marshall, Chief Geographer.
C.H. Birdseye, Topographic Engineer in charge.
Glenn S. Smith, Topographic Engineer in charge military surveys.
Topography by H.H. Hodgeson, C.G. Anderson, R.R. Monbeck, and H.E. Simmons.
Control by C.G. Anderson, D.S. Birkett, R.R. Monbeck, and M.S. Bright.
Surveyed in 1917.



Contour interval 50 feet.
Datum is mean sea level.



USGS
Historical File
Topographic Division

BUCK HILL, TEX.
Edition of 1925
(First published in 1918)
reprinted 1944

MAR 6 1944

U.S.G.S.
FILE COPY
Inspection and Editing

2110