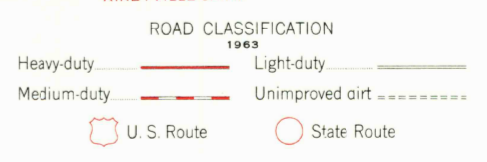

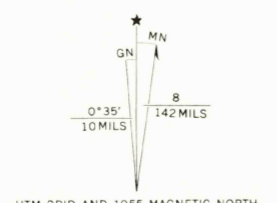


Mapped, edited, and published by the Geological Survey  
Control by USGS, USC&GS and USCE  
Topography from aerial photographs by multiplex methods  
Aerial photographs taken 1952. Field check 1955  
Polyconic projection, 1927 North American datum  
10,000-foot grid based on Texas coordinate system,  
central zone  
Red tint indicates areas in which only  
landmark buildings are shown  
1000-metre Universal Transverse Mercator grid ticks,  
zone 15, shown in blue



THIS MAP COMPLIES WITH NATIONAL MAP ACCURACY STANDARDS  
FOR SALE BY U.S. GEOLOGICAL SURVEY, DENVER, COLORADO 80225, OR RESTON, VIRGINIA 22092  
A FOLDER DESCRIBING TOPOGRAPHIC MAPS AND SYMBOLS IS AVAILABLE ON REQUEST

CURTIS, TEX.  
N3045-W9400/15  
1955

AMS 7145 1-SERIES V782