


3265000m N  
29°30'  
101°15'  
29°30'  
25'  
20'  
15'530 000 FEET  
101 15'1 290 000 FEET

101°00'  
610 000 FEET  
101°00'  
29°30'  
25'  
20'  
15'3265000m N  
101°00'



CONTOUR INTERVAL 20 FEET  
DATUM IS MEAN SEA LEVEL  
TRANSVERSE MERCATOR PROJECTION  
1927 NORTH AMERICAN DATUM

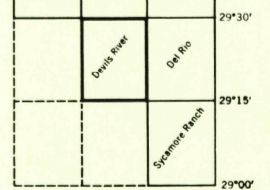
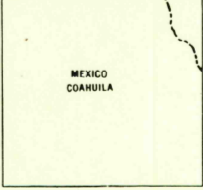
10,000-FOOT GRID TICKS, TEXAS PLANE COORDINATE SYSTEM, SOUTH CENTRAL ZONE, SHOWN IN BLACK  
1000-METER GRID TICKS, UNIVERSAL TRANSVERSE MERCATOR SYSTEM, ZONE 14, SHOWN IN BLUE

REPRINTED FROM MILITARY EDITION FOR CIVIL USE  
FOR SALE BY U.S. GEOLOGICAL SURVEY, DENVER 2, COLORADO, OR WASHINGTON 25, D. C.  
A FOLDER DESCRIBING TOPOGRAPHIC MAPS AND SYMBOLS IS AVAILABLE ON REQUEST

11°  
TRUE NORTH  
MAGNETIC NORTH  
APPROXIMATE MEAN DECLINATION, 1943

INDEX TO BOUNDARIES

INDEX TO ADJOINING SHEETS



Prepared under the direction of the Chief of Engineers by the Army Map Service (AM), U. S. Army, Washington, D. C. Scale changed. Universal Transverse Mercator Grid added and marginal data revised, 1947. Copied in 1947 from Texas, 1:62,500, AMS, Devils River, 1944. Original map compiled by stereophotogrammetric methods for the Army Map Service by U. S. Engineer Department, Little Rock District. Horizontal and vertical control by USCGS and U. S. Engineer Department, Little Rock District. Aerial photography by U. S. Engineer Department, Little Rock District, 1942. This map complies with the national standard map accuracy requirements, except for areas in Mexico, which were mapped from control extended by aerial triangulation, without ground control or field edit.

**LEGEND**  
ROAD DATA 1943

Hard surface, heavy duty road, more than two lanes wide		Loose surface, graded, dry weather road	
Hard surface, heavy duty road, two lanes wide, federal route marker		Trail; Dirt road	
Secondary and surface, all weather road, two lanes wide, state route marker		Railroad in street, Carline in street	
<b>RAILROADS</b>		<b>UNDER CONSTRUCTION</b>	<b>ABANDONED</b>
Standard gauge	Single track  Double track	Single track	Double track
Narrow gauge	Single track  Double track		
Single track carline		Double track carline	
<b>BOUNDARIES</b>			
International			
State			
County (with monument)			
County subdivision			
Reservation			
Military reservation			
School; Church			
Cemetery			
Churchyard			

U.S.G.S.  
FILE COPY  
TOPOGRAPHIC DIVISION

DEVILS RIVER, TEXAS  
VAL VERDE COUNTY  
N2915-W10100/15  
1943

U.S.G.S.  
FILE COPY  
TOPOGRAPHIC DIVISION

DEC 23 1943