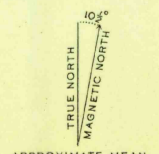

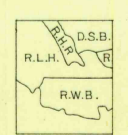




U. S. G. S.
FILE COPY
Inspection and Editing.

ENGRAVED 1918 BY U.S.G.S.
R.B. Marshall, Chief Geographer.
T.G. Gardine, Geographer in charge.
Topography by R.W. Berry, D.S. Birkett, R.L. Harrison,
and R.H. Runyan.
Control by D.S. Birkett and J.R. Ellis.
Surveyed in 1917.



Edition of 1918, reprinted 1932
Polyconic projection, North American datum

TEXAS
DRYDEN CROSSING
JUN 22 1932 (2150)

Contour interval 50 feet.
Datum is mean sea level.