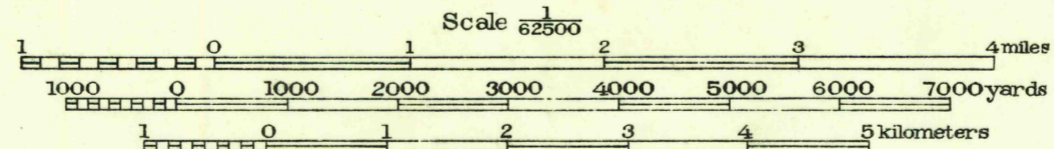
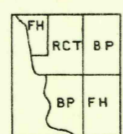



J.N.Hodges, Major, C.E., Engineer, Eighth Corps Area.  
J.D.Cleary, Captain, C.E., Asst. Engineer, Chief of Map Section.  
M.H.Wilson 1st Lt., C.E., C.O., Co. "B", 29th Engrs., Asst. Chief of Map Section.  
Walter W.Hodge, 2nd Lt., C.E., Officer in Charge of Field Work.  
Topography by R.C. Temple, B.Peterson and F.Heap Sergeants,  
Co. "B", 29th Engineers.  
Control by U.S. Coast and Geodetic Survey, H.P. Coleman, Corp.,  
W.E.Bennett and T.J.Racey, Privts. 1cl., Co. "B", 29th Engineers.  
Surveyed 1926 - 27.  
Polyconic Projection, North American Datum.  
Office drafting by A.K.Greene, Sgt., Enl. Det. Office Engineer 8th C.A.  
under supervision of A.Drouet, Surveyor, Chief draftsman.



Contour Interval 20 feet.  
Datum is mean sea level.



U.S. ROUTE

U.S.G.S.  
FILE COPY  
TOPOGRAPHIC DIVISION

NOTE: Office revision January, 1932, 1934, 1938, 1942.

REPRINTED FROM MILITARY EDITION FOR CIVIL USE  
FOR SALE BY U. S. GEOLOGICAL SURVEY, FEDERAL CENTER, DENVER, COLORADO, OR WASHINGTON 25, D. C.  
A FOLDER DESCRIBING TOPOGRAPHIC MAPS AND SYMBOLS IS AVAILABLE ON REQUEST

APPROXIMATE MEAN  
DECLINATION, 1938

FALCON, TEXAS.  
N 2630-W 9900/15

SEP 19 1956