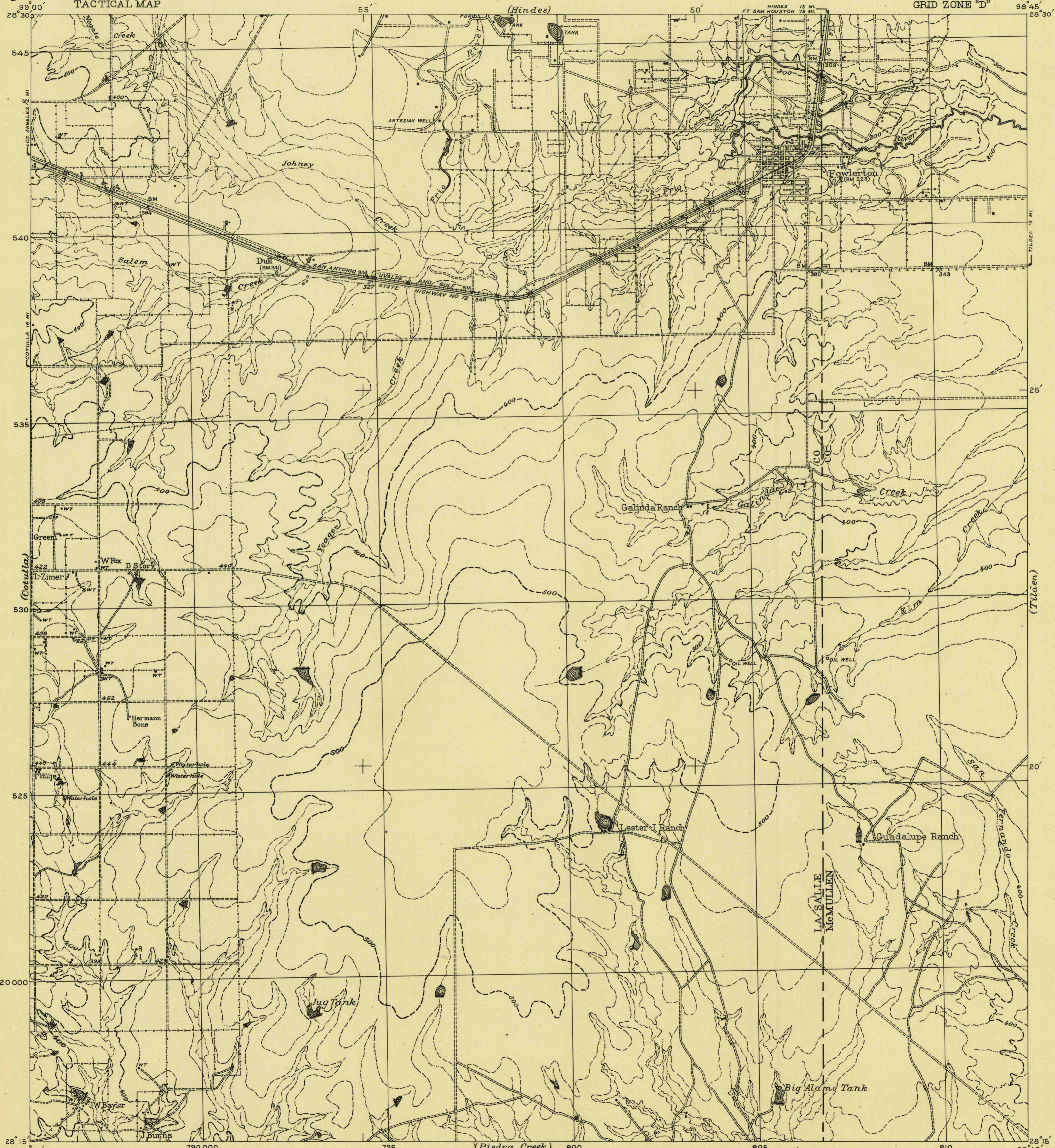


(Franklin Settlement)

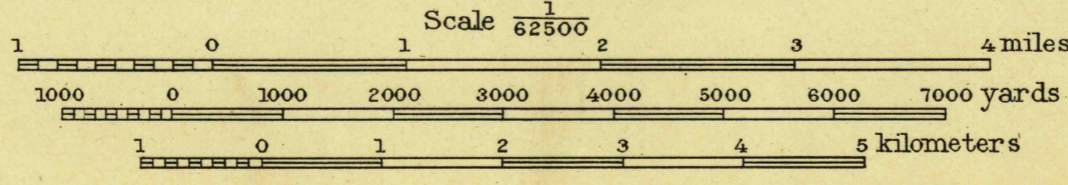
(Ditley)

(Cottulla 1:25000)

(Loma Alta)

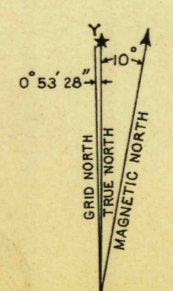


Base map controlled reconnaissance prepared under direction of Chief Engineer, Department of Texas, 1910, and aerial mosaic, 1930. Partial revision from aerial photographs April, 1942. G.R. Lukesh, Colonel, C.E., Engineer, Eighth Corps Area. Control by U.S.C. & G.S. Field revision by 8th Engineers, 1930. A. Rehberg, Jr., Chief Draftsman. J.L. Barr, St. Sgt., Enl. Det., Office, Engr. 8th C.A., Draftsman. Compiled and drawn, 1936. Polyconic projection, North American datum.



Contour interval 20 feet  
Datum is mean sea level

USGS  
Historical File  
Topographic Division



APPROXIMATE MEAN DECLINATION 1936. ANNUAL MAGNETIC INCREASE 1 1/2'

U.S.G.S.  
FILE COPY  
Inspection and Editing

FOWLERTON, TEXAS.  
N 2815 - W 9845/15