
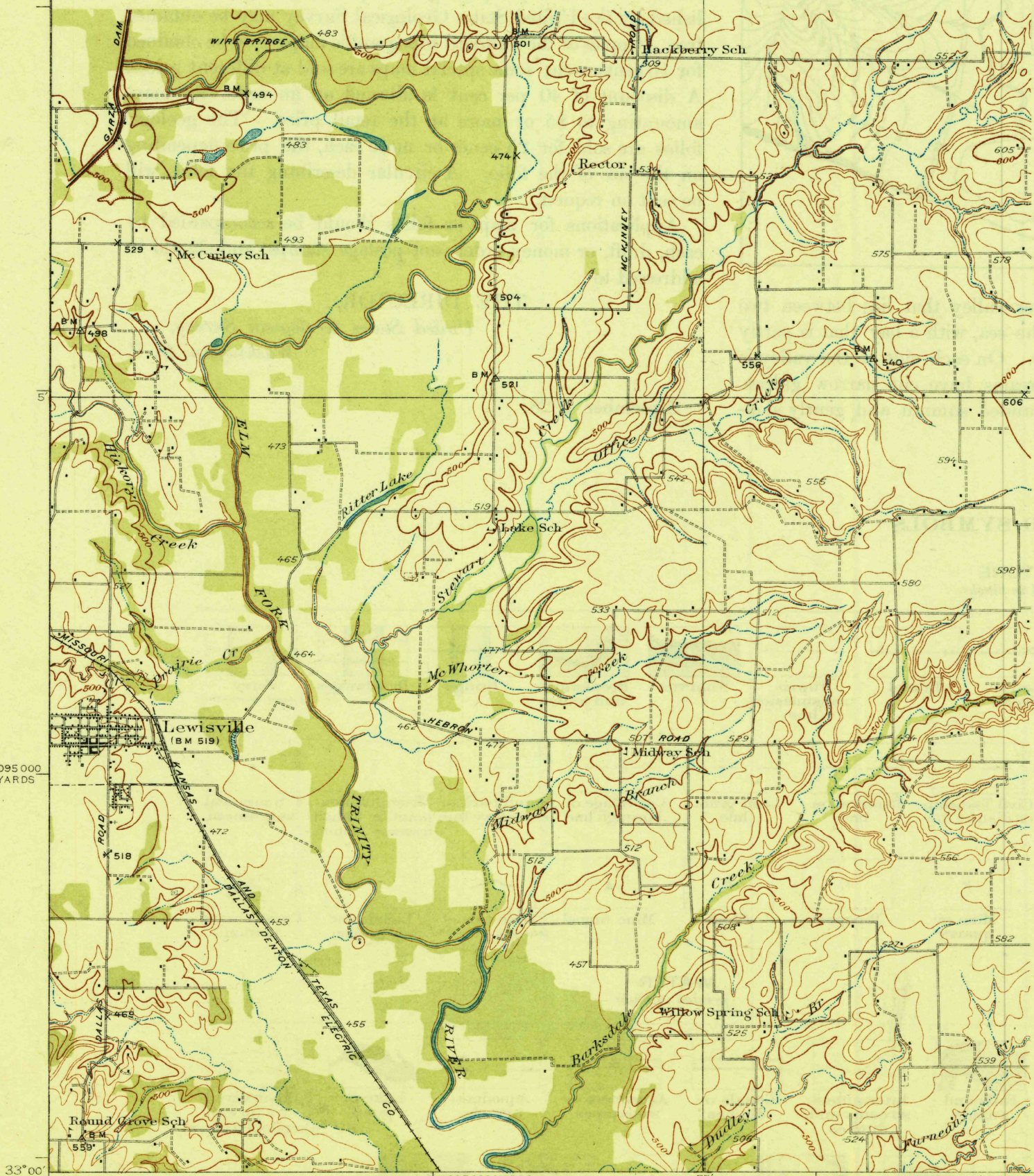


33° 15' 97° 15' 55' 50' 96° 45'

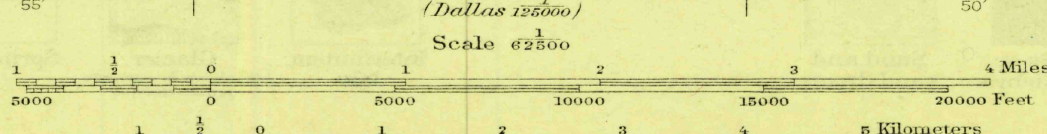
U. S. G. S.
FILE COPY
Inspection and Editing.



PRELIMINARY EDITION
UNSURVEYED AREA

U. S. G. S.
FILE COPY
Inspection and Editing.

Topography by C.W. Goodlove
Culture and drainage in part compiled from
aerial photographs taken by Air Corps, U.S. Army
Control by U.S. Geological Survey
Surveyed in 1925



Contour interval 20 feet
Datum is mean sea level

USCS
Historical File
Topographic Division 20 1929 (1925)

Polyconic projection, North American datum
5000 yard grid based upon U.S. zone system D

FRISCO, TEX.
Edition of 1929

2601-6400/49

1925