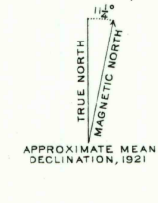

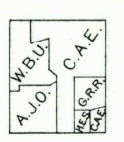


1185 000 YARDS  
C.H. Birdseye, Chief Topographic Engineer.  
T.G. Gardine, Division Topographic Engineer.  
Topography by C.A. Ecklund, A.J. Ogle, W.B. Upton Jr.,  
H.E. Simmons, and G.R. Richardson.  
Control by R.M. Wilson, S.R. Archer, James Dod,  
and F.L. Shalibo.  
Surveyed in 1920 and 1921.



INTERIOR—GEOLOGICAL SURVEY, RESTON, VIRGINIA—1984  
Polyconic projection, North American datum,  
5000 yard grid based upon U.S. zone system, E.

TEX.  
HESS CANYON  
Edition of 1923.  
reprinted 1946  
13015-W10300/15

THIS MAP COMPLIES WITH NATIONAL MAP ACCURACY STANDARDS  
FOR SALE BY U.S. GEOLOGICAL SURVEY, DENVER, COLORADO 80225, OR RESTON, VIRGINIA 22092  
A FOLDER DESCRIBING TOPOGRAPHIC MAPS AND SYMBOLS IS AVAILABLE ON REQUEST

This map was reproduced by electronic color scanning of an earlier printing

RETURN TO:  
USGS AND HISTORICAL MAP ARCHIVES