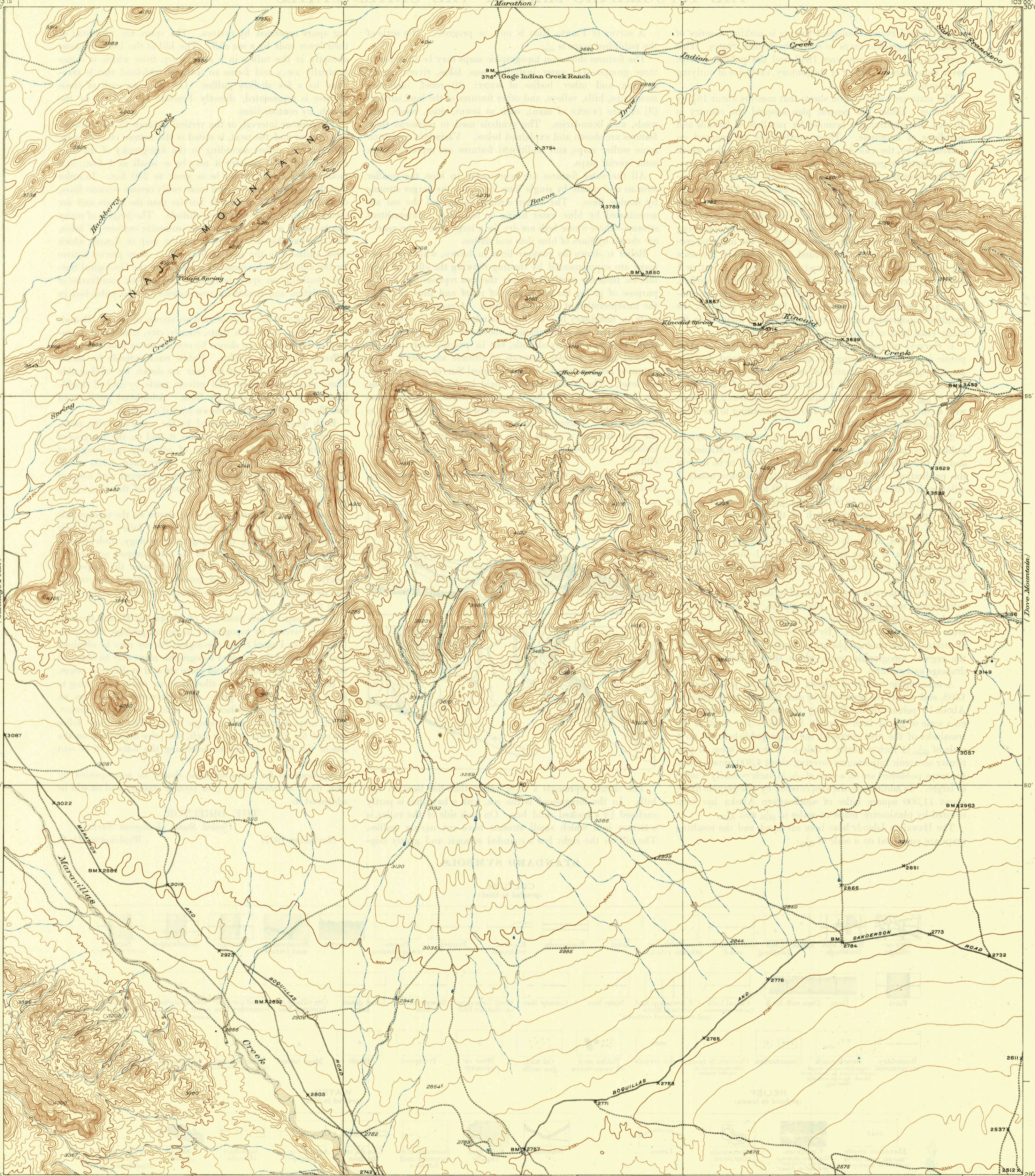


U. S. G. S.
FILE COPY
Inspection and Printing.


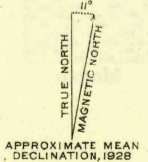
UNITED STATES
DEPARTMENT OF THE INTERIOR
GEOLOGICAL SURVEY

WAR DEPARTMENT
CORPS OF ENGINEERS, U. S. ARMY
(Marathon)

TEXAS
(BREWSTER COUNTY)
HOOD SPRING QUADRANGLE



Topography by C.G. Anderson, R.W. Berry, A.O. Burkland,
R.R. Monbeck, B.H. Yoakum, and Gustave Peters
Surveyed in 1917



Contour interval 50 feet
Datum is mean sea level

USGS
Historical File
Topographic Division

U. S. G. S.
FILE COPY
Inspection and Printing.

Polyconic projection, North American datum,
5000 yard grid based upon U.S. zone system, E

HOOD SPRING, TEX.
Edition of 1931
(First published in 1918)
reprinted 1946
N 2945 - W 10300/15

FEB 8 - 1946

2100