

TOPOGRAPHY

DEPARTMENT OF THE INTERIOR
ALBERT B. FALL, SECRETARY
U.S. GEOLOGICAL SURVEY
GEORGE OTIS SMITH, DIRECTOR

WAR DEPARTMENT
CORPS OF ENGINEERS, U.S. ARMY

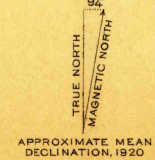
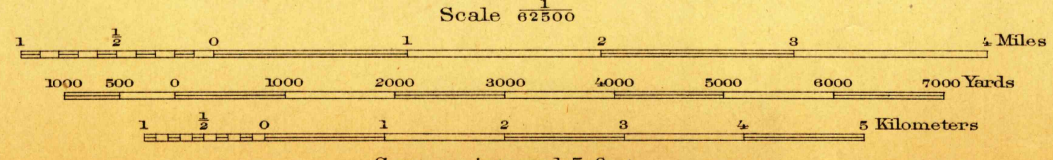
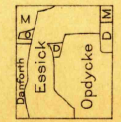
THE UNIVERSITY OF TEXAS
R.E. VINSON, PRESIDENT
BUREAU OF ECONOMIC GEOLOGY AND TECHNOLOGY
J.A. UDDEN, DIRECTOR

TEXAS
LA SAL VIEJA QUADRANGLE



U. S. G. S.
FILE COPY
Inspection and Editing.

C. H. Birdseye, Chief Topographic Engineer.
T. G. Gardine, Geographer in charge.
Topography by F. A. Danforth, S. H. Birdseye,
A. L. Opdycke, E. J. Essick, and T. F. Murphy.
Control by U. S. Coast and Geodetic Survey, C. F. Urquhart,
O. B. Walsh, H. P. Kilby, J. L. Lenovitz, and T. F. Murphy.
Surveyed in 1919-1920.



Polyconic projection, North American datum.
USCS
Historical File
Topographic Division
MAY 12 1922 3440
LA SAL VIEJA
Edition of 1922.

SURVEYED IN COOPERATION WITH THE WAR DEPARTMENT AND THE UNIVERSITY OF TEXAS.