

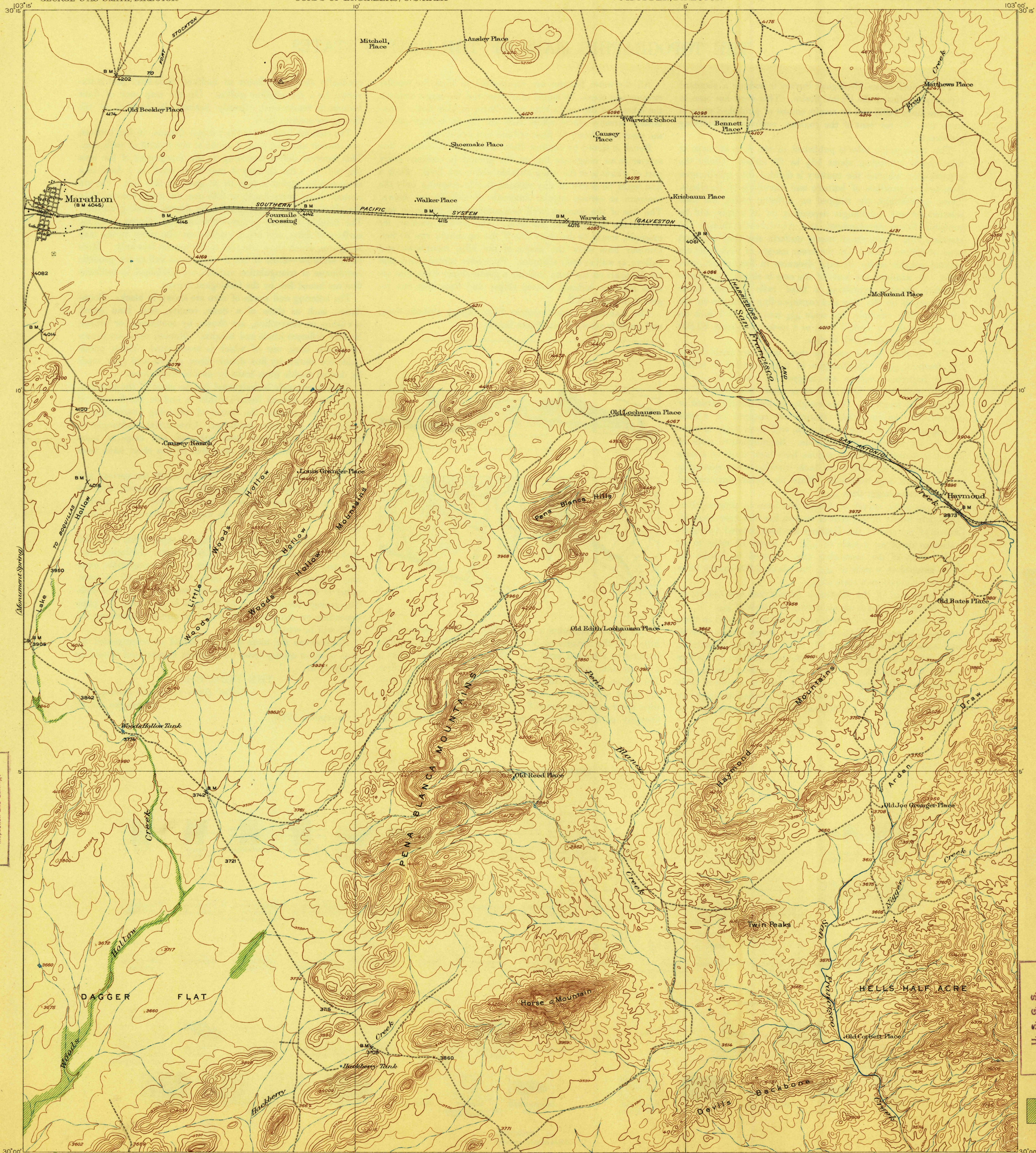
TOPOGRAPHY

DEPARTMENT OF THE INTERIOR
ALBERT B. FALL, SECRETARY
U.S. GEOLOGICAL SURVEY
GEORGE OTIS SMITH, DIRECTOR

WAR DEPARTMENT
CORPS OF ENGINEERS, U.S. ARMY

THE UNIVERSITY OF TEXAS
R.E. VINSON, PRESIDENT
BUREAU OF ECONOMIC GEOLOGY AND TECHNOLOGY
J.A. UDDEN, DIRECTOR


TEXAS
(BREWSTER COUNTY)
MARATHON QUADRANGLE



U. S. G. S.
FILE COPY
Inspection and Editing.

RETURN TO:
USGS AND HISTORICAL MAP ARCHIVES


U. S. G. S.
FILE COPY
Inspection and Editing.



Brush

CH. Birdseye, Chief Topographic Engineer.
T.G. Gardine, Geographer in charge.
Topography by A.J. Ogle, H.E. Simmons, E.B. Hill,
J.C. Hilliard, R.W. Burchard, and G.R. Richardson.
Control by U.S. Coast and Geodetic Survey, J.R. Ellis,
and D.S. Birkett.
Surveyed in 1919-1920.

Black	Rock
Ogle Hill	
Simmons	
J.C.H.R.W.B.	



POLYCONIC PROJECTION, NORTH AMERICAN DATUM.
APPROXIMATE MEAN DECLINATION 1920

SEP 12 1921 3530

MARATHON, TEX.
Edition of 1921.

3530