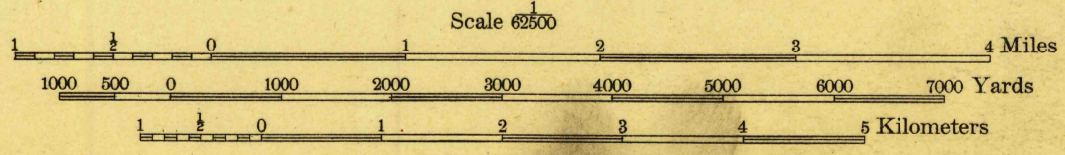
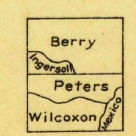
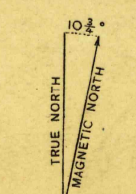




R. B. Marshall, Chief Geographer.
T. G. Gardine, Geographer in charge.
Topography by R. W. Berry, H. B. Ingersoll,
Gustave Peters, and R. F. Wilcoxon.
Control by D. S. Birkett and J. R. Ellis.
Surveyed in 1917.



Contour interval 50 feet.
Datum is mean sea level.



Edition of 1919.

MARAVILLAS CANYON