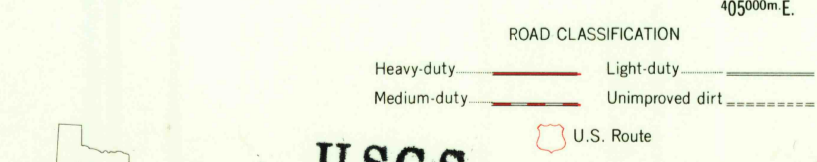
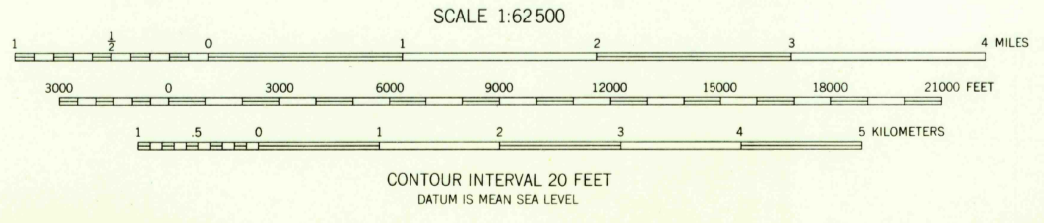
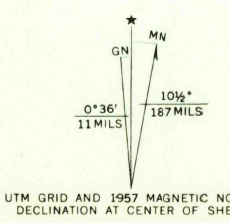


Mapped, edited, and published by the Geological Survey
Control by USGS and USC&GS
Topography from aerial photographs by multiplex methods
Aerial photographs taken 1954. Field check 1957
Polyconic projection. 1927 North American datum
10,000-foot grid based on Texas coordinate system,
north central zone
1000-meter Universal Transverse Mercator grid ticks,
zone 14, shown in blue
Red tint indicates areas in which only
landmark buildings are shown



U.S.G.S.
FILE COPY
TOPOGRAPHIC DIVISION

MERKEL, TEX.
N3215-W10000/15
1957 JUL 12 1968
MS 5948 I-SERIES V782

RETURN TO:
USGS AND HISTORICAL MAP ARCHIVES

2115