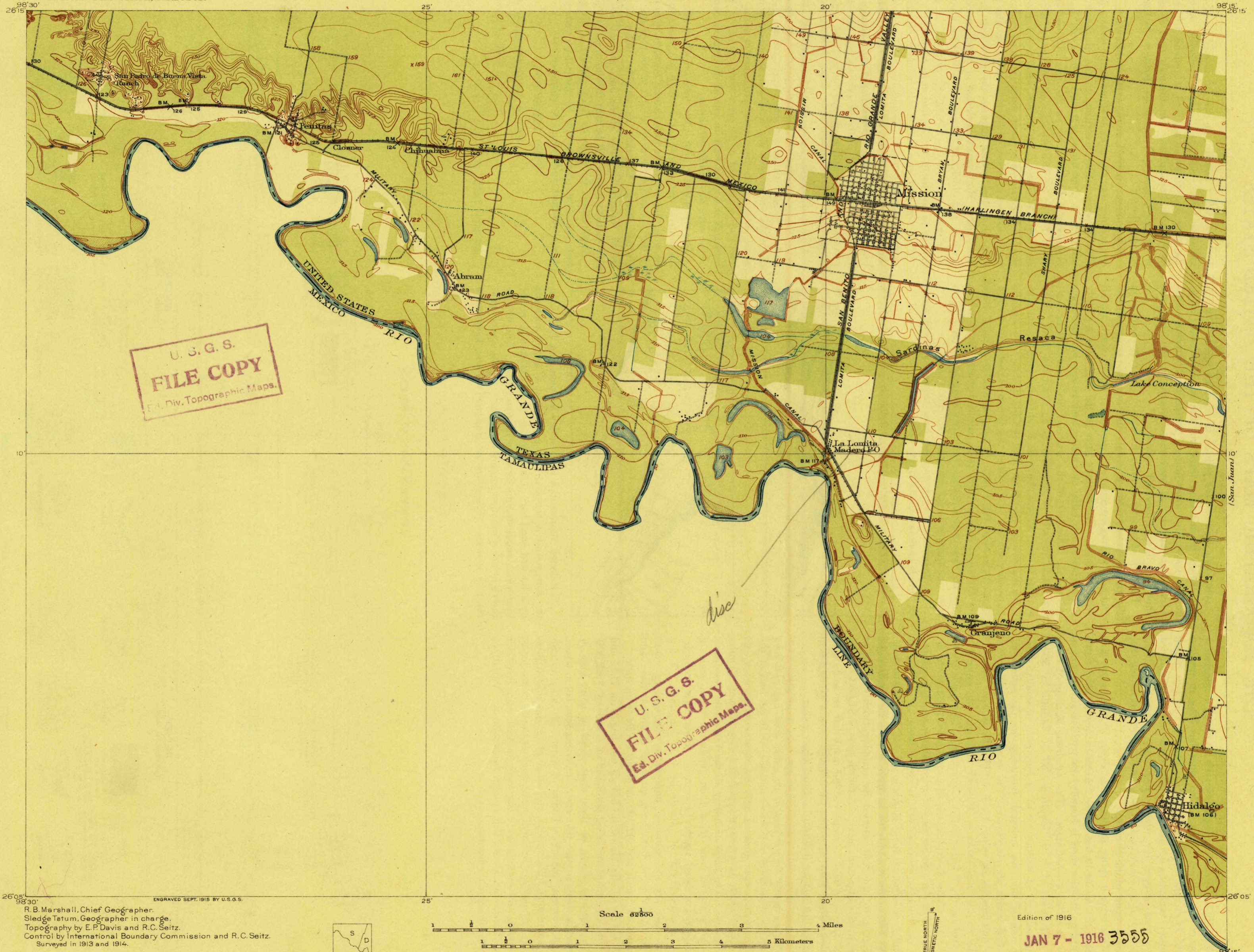


MISSION


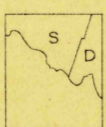


U.S.G.S.
FILE COPY
Ed. Div. Topographic Maps.

U.S.G.S.
FILE COPY
Ed. Div. Topographic Maps.

disc

ENGRAVED SEPT. 1915 BY U.S.G.S.
R. B. Marshall, Chief Geographer.
Sledge Tetum, Geographer in charge.
Topography by E. P. Davis and R. C. Seitz.
Control by International Boundary Commission and R. C. Seitz.
Surveyed in 1913 and 1914.



Contour interval 5 feet.
Datum is mean sea level.

TRUE NORTH
MAGNETIC NORTH
APPROXIMATE MEAN
DECLINATION 1914.

Edition of 1916
JAN 7 - 1916 3555

MISSION, TEX.