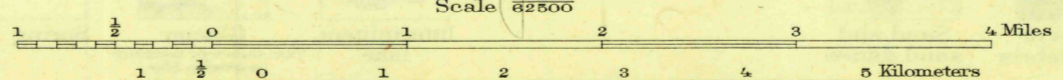
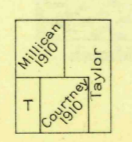
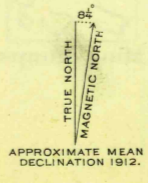


R. B. Marshall, Chief Geographer.
Sledge Tatam, Geographer in charge.
Topography by S. E. Taylor.
Northwest and south central quarters reduced from
Millican and Courtney sheets, surveyed in 1910 in
cooperation with the state of Texas.
Control by F. J. McMaugh, F. H. West, and S. E. Taylor.
Surveyed in 1910 and 1912.



Contour interval 25 feet.
Datum is mean sea level.



Edition of Jan. 1914, reprinted 1942
Polyconic projection, North American datum

Maps of the Millican and Courtney quadrangles,
scale 1:31,680, contour interval 5 feet, from
more detailed surveys of the northwest and south
central quarters of this quadrangle, are available

TEXAS
NAVASOTA