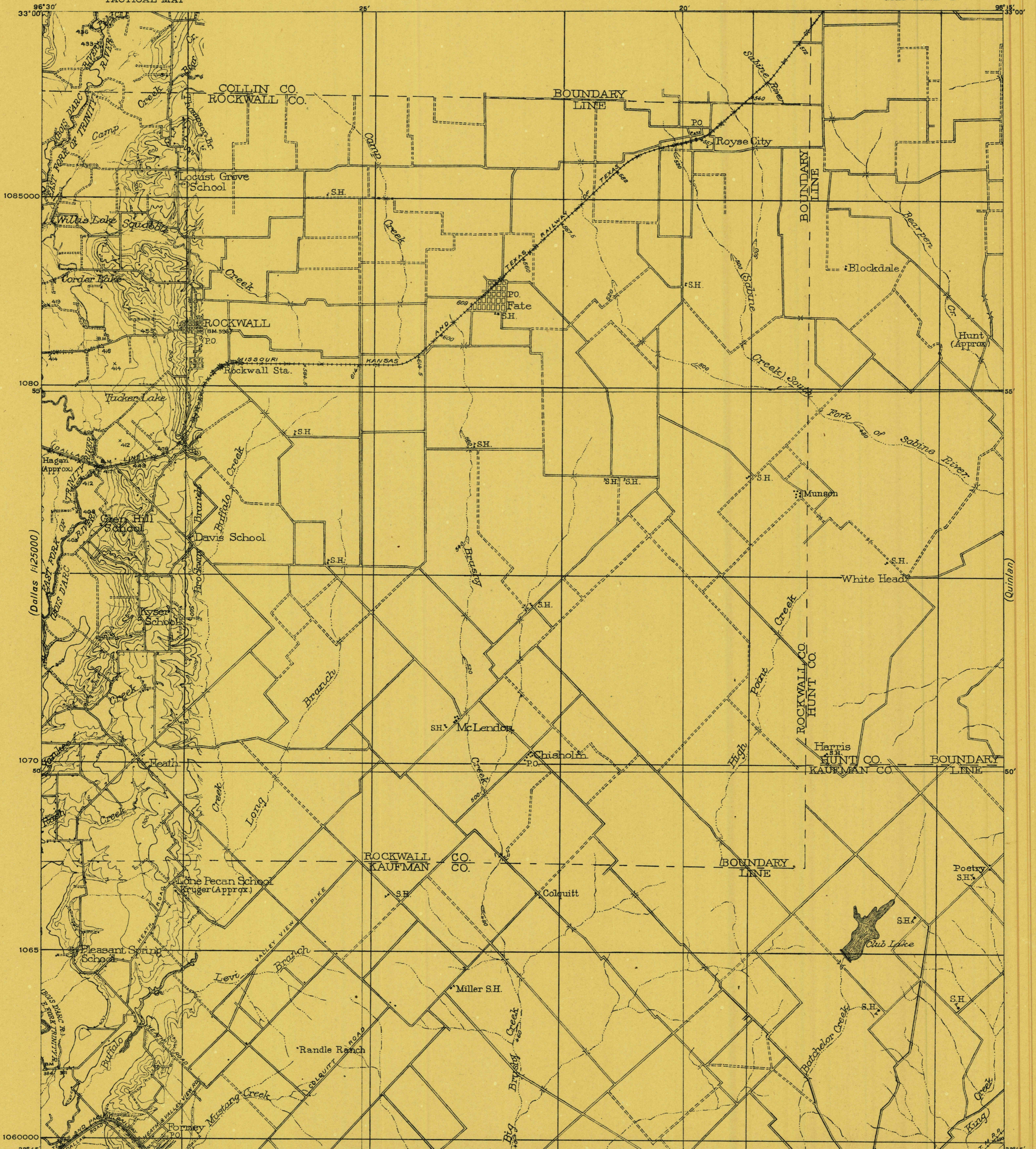


ADVANCE SHEET
511-N-II-W/2

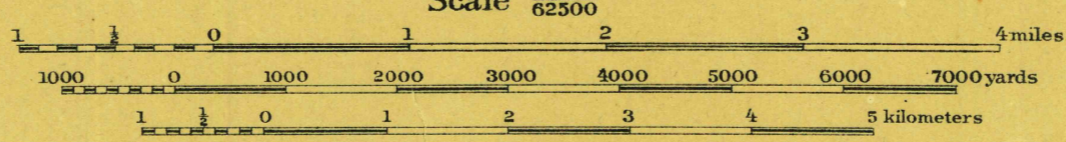
TEXAS
ROYSE CITY QUADRANGLE
GRID ZONE "D"

CORPS OF ENGINEERS, U. S. ARMY
TACTICAL MAP



(Dallas 1:25000)

Prepared under the direction of Col. W. P. Stokely,
Corps of Engineers, U. S. A., Department Engineer,
Southern Department, 1919.
Compiled from Railroad Alignments and Profiles,
U. S. G. S. Sheets and County Road Maps.
Completed under the direction of Major W. G. Caples,
Corps of Engineers, July and August 1919.

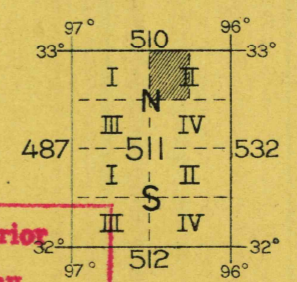


FIVE THOUSAND YARD GRID COMPUTE FROM "GRID SYSTEM FOR PROGRESSIVE MAPS
IN THE U. S." ZONE D. U. S. C. G. S. SPECIAL PUBLICATION NO. 59
(THE LAST THREE DIGITS OF THE GRID NUMBERS ARE OMITTED)

NOTE: OFFICERS USING THIS MAP WILL MARK HERRON CORRECTIONS AND ADDITIONS WHICH COME
TO THEIR ATTENTION AND MAIL DIRECT TO "THE CHIEF OF ENGINEERS, WASHINGTON, D. C."

U. S. Dept. of Interior
Div. of Geography
Class 630 CR 1919

Engineer Reproduction Plant, U. S. Army, Washington Barracks, D. C.



APPROXIMATE MEAN
DECLINATION 1920

ROYSE CITY TEX.