
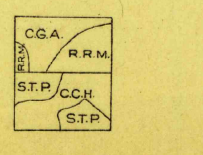
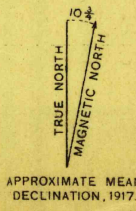




29° 45' 103° 30' (Alpine)
123105
R. B. Marshall, Chief Geographer.
C. H. Birdseye, Topographic Engineer in charge.
Glenn S. Smith, Topographic Engineer in charge military surveys.
Topography by C. G. Anderson, C. C. Holder, R. R. Monbeck,
and S. T. Penick.
Control by C. G. Anderson, D. S. Birkett, R. R. Monbeck,
and Arthur Stiles.
Surveyed in 1917.
SURVEYED IN COOPERATION WITH THE WAR DEPARTMENT.



Contour interval 50 feet
Datum is mean sea level.



Edition of 1918.

AUG 21 1918 2500

SANTIAGO PEAK, TEX.

U. S. G. S.
FILE COPY
Ed. Div. Topographic Maps.