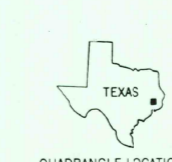
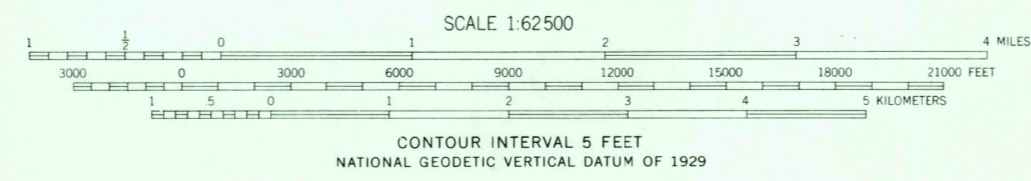
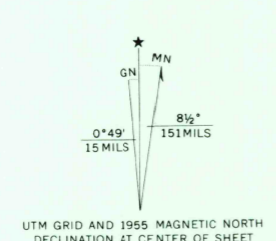




Mapped, edited, and published by the Geological Survey
Control by USGS and USC&GS
Culture and drainage in part compiled from aerial photographs
taken 1952. Topography by planetable surveys 1955
Polyconic projection, 1927 North American datum
10,000-foot grid based on Texas coordinate system,
central zone
All wells are oil wells unless otherwise indicated
1000-meter Universal Transverse Mercator grid ticks,
zone 15, shown in blue
To place on the predicted North American Datum 1983 move
the projection lines 18 meters south and 20 meters east



ROAD CLASSIFICATION
Heavy-duty ——— Light-duty ———
Medium-duty ——— Unimproved dirt ———
○ State Route

THIS MAP COMPLIES WITH NATIONAL MAP ACCURACY STANDARDS
FOR SALE BY U.S. GEOLOGICAL SURVEY, DENVER, COLORADO 80225, OR RESTON, VIRGINIA 22092
A FOLDER DESCRIBING TOPOGRAPHIC MAPS AND SYMBOLS IS AVAILABLE ON REQUEST

3094-240

SARATOGA, TEX.
N3015-W9430/15
1955
DMA 7044 1-SERIES V782

RETURN TO:
USGS AND HISTORICAL MAP ARCHIVES