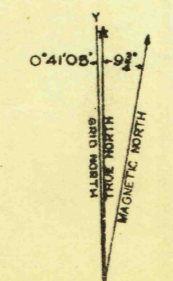
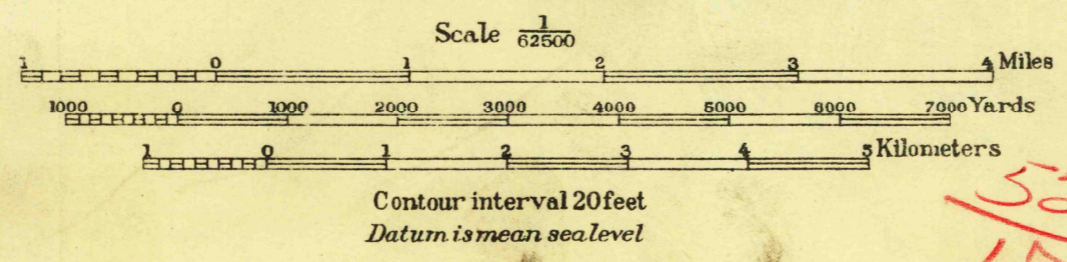





Earl I. Brown, Colonel, C.E., Engineer, Eighth Corps Area.
R. U. Nicholas, Major, C.E., Chief of Map Section.
D. T. Johnson, 1st Lieutenant, C.E., Officer in charge of field work.
Area flown by A. Y. Smith, 2nd Lieutenant, A.C. Photography by C. B. Dahlgren, M. Sgt.,
W. W. Ditts and E. H. Hart, Sgts. A.C.
Topography by L. J. Carroll, Sgt., Co. B, 29th Engineers.
Control by U.S. Coast and Geodetic Survey, U.S. Engineer Survey and Sgt. Carroll.
Surveyed 1928-29.
Controlled mosaic by G. H. Guerdum, Draftsman, Office drafting by R. H. Turner,
Ass't. Draftsman, under supervision of A. Drouet, Chief Draftsman.
Drawn 1929.
Polyconic Projection, North American Datum.



USGS
Historical File
Topographic Division



APPROXIMATE MEAN
DECLINATION 1929
ANNUAL MAGNETIC INCREASE 1 1/2'