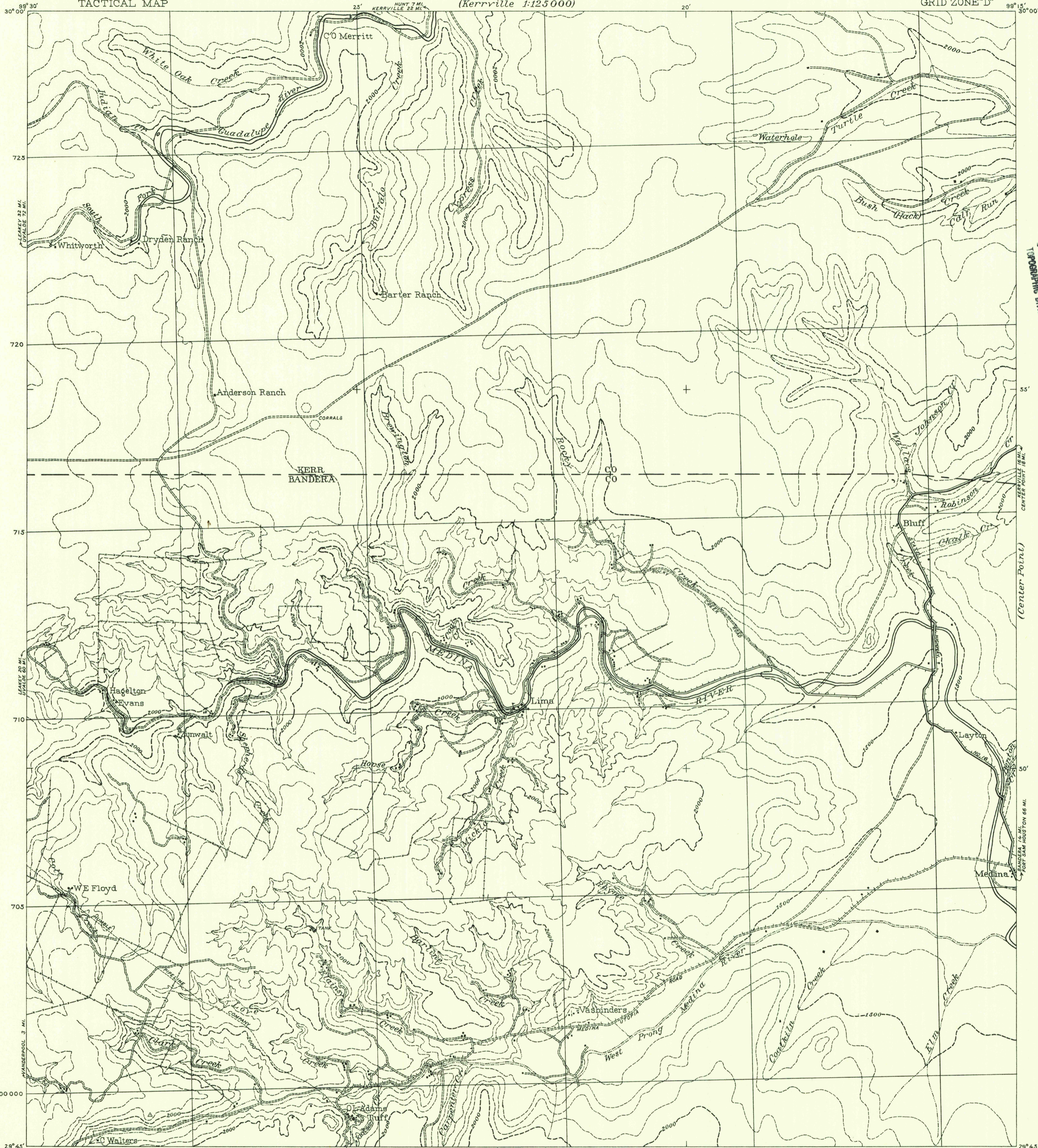


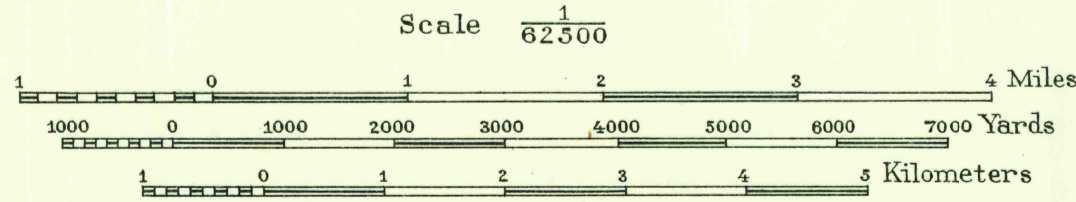
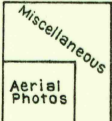
(Kerrville  
1:125000)

(Kerrville 1:125000)



U.S.G.S.  
FILE COPY  
TOPOGRAPHIC DIVISION

Base Map Progressive Military Map of the U.S. Department of Texas, 1909-10.  
Revised under direction of Engineer, 8th. C.A., 1922, 1927 and 1932.  
F. A. Pope, Colonel, C.E., Engineer, Eighth Corps Area.  
Clay Anderson, Captain, C.E., Chief of Map Section.  
Adolph Drouet, Chief Draftsman.  
J. L. Barr, S. Sgt., Enl. Det., Office, Engr. 8th. C.A., Draftsman.  
Revised from authentic sources and drawn December, 1932.  
Polyconic projection, North American datum.



Contour Interval 100 feet  
Datum is mean sea level

10°  
TRUE NORTH  
MAGNETIC NORTH  
APPROXIMATE MEAN  
DECLINATION, 1932

U.S.G.S.  
FILE COPY  
TOPOGRAPHIC DIVISION