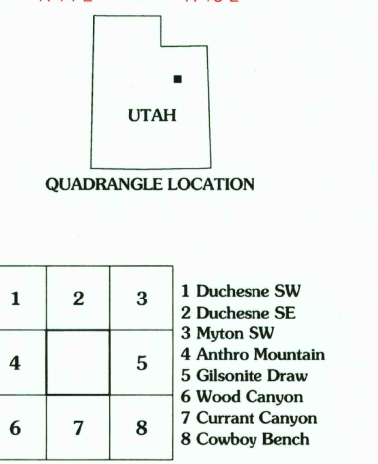
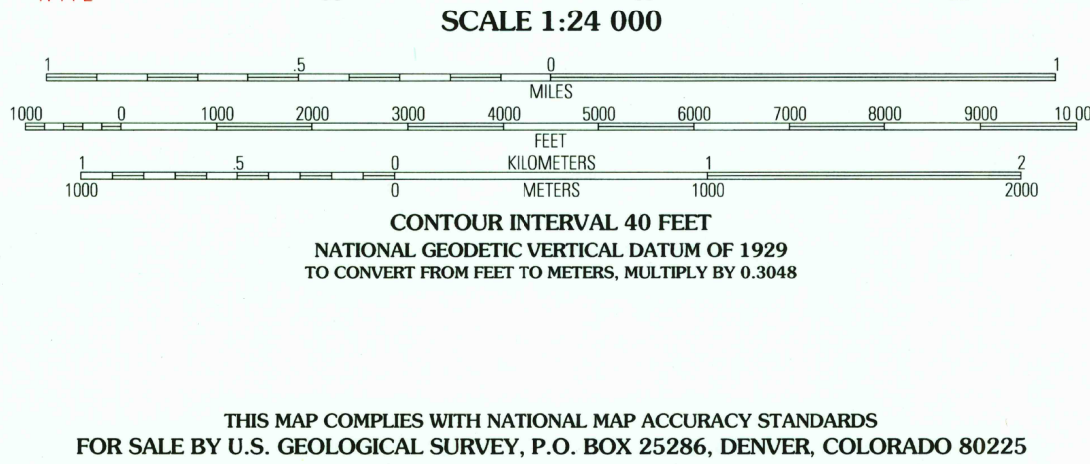
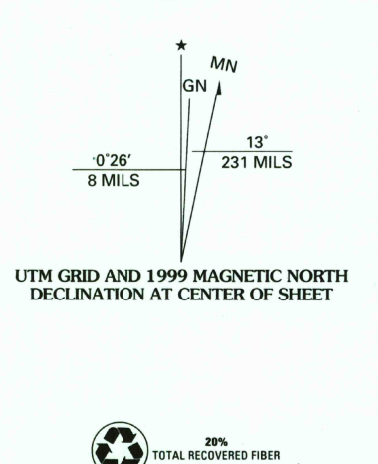


Produced by the United States Geological Survey 1968 Revision within and adjacent to National Forest System lands by USDA Forest Service 1996



Legend for roads and symbols: Interstate, U.S., State, County, National Forest, National Forest Trail, Primary highway, Secondary highway, Light-duty road, Composition: Unspecified, Paved, Gravel, Dirt, Unimproved: 4 wheel drive, Trail, Gate; Barrier

THIS MAP COMPLIES WITH NATIONAL MAP ACCURACY STANDARDS FOR SALE BY U.S. GEOLOGICAL SURVEY, P.O. BOX 25286, DENVER, COLORADO 80225

RECEIVED MAR 31 2000 USGS AND HISTORICAL MAP ARCHIVES

