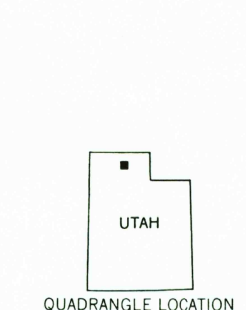
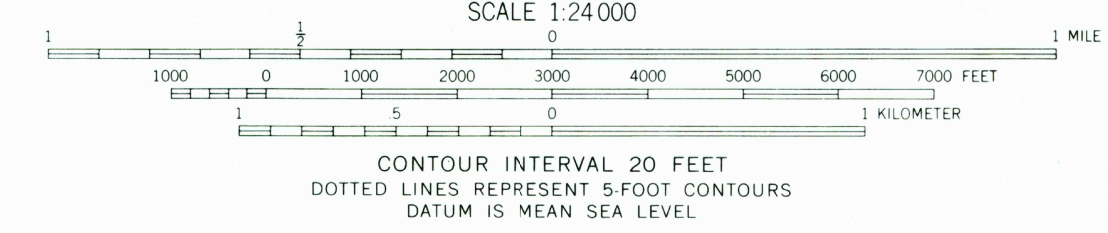
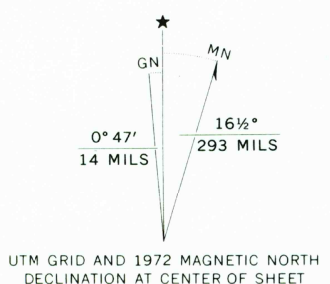


Mapped, edited, and published by the Geological Survey in cooperation with the Army Map Service Control by USGS and USC&GS
Topography by photogrammetric methods from aerial photographs taken 1953 and planimetric surveys 1923-24 and 1954-55
Revision and orthophotomosaic from aerial photographs taken 1971
Field checked 1972.
Projection and 10,000-foot grid ticks: Utah coordinate system, north zone (Lambert conformal conic)
1000-meter Universal Transverse Mercator grid ticks, zone 12, shown in blue. 1927 North American datum



ROAD CLASSIFICATION

Primary highway, hard surface	Light-duty road, hard or improved surface
Secondary highway, hard surface	Unimproved road
Interstate Route	U. S. Route
	State Route

THIS MAP COMPLIES WITH NATIONAL MAP ACCURACY STANDARDS
FOR SALE BY U. S. GEOLOGICAL SURVEY, DENVER, COLORADO 80225, OR WASHINGTON, D. C. 20242
A FOLDER DESCRIBING TOPOGRAPHIC MAPS AND SYMBOLS IS AVAILABLE ON REQUEST

USGS
HISTORICAL FILE
TOPOGRAPHIC DIVISION

BEAR RIVER CITY, UTAH
N4130—W11207.5/7.5
1972
AMS 5567 II SW—SERIES V897

NOV 5 1973

3425