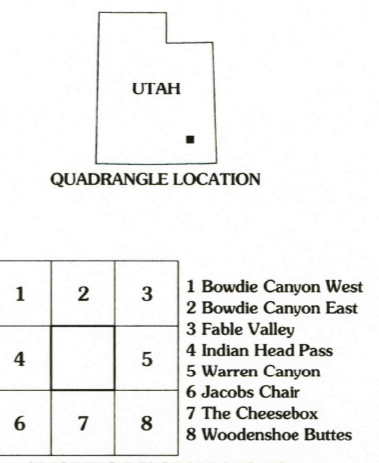
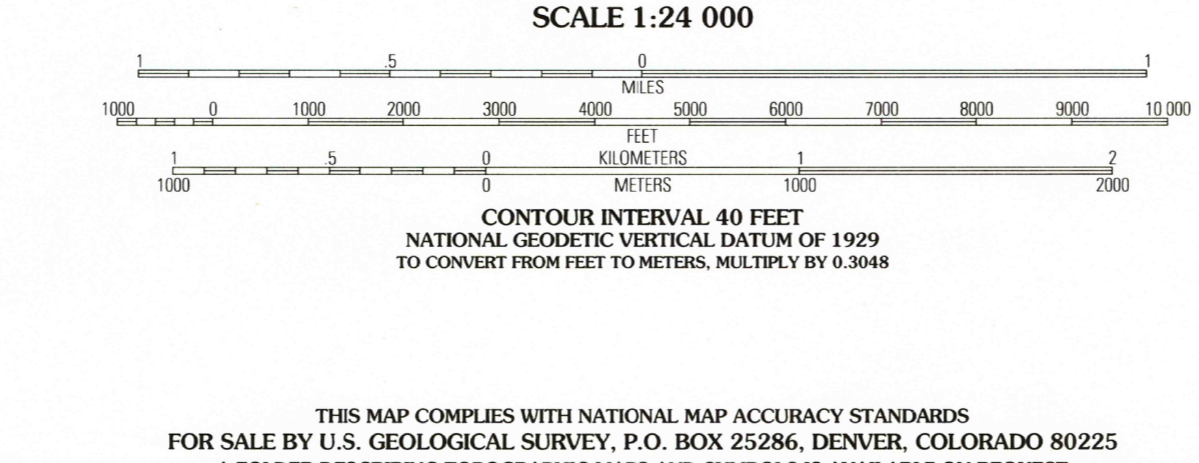
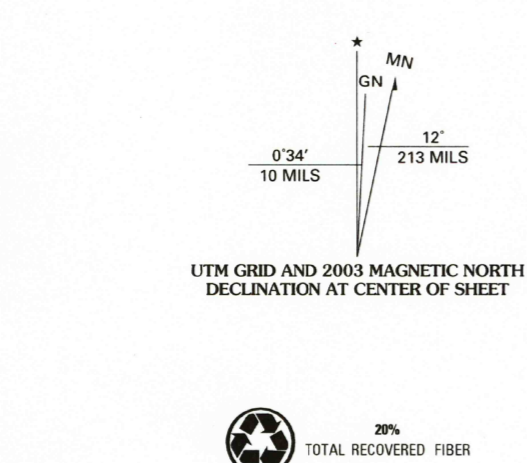


Produced by the United States Geological Survey 1987
Revision by USDA Forest Service 2001
Topography compiled 1981. Planimetry derived from imagery taken 1997 and other sources. Public Land Survey System and survey control current as of 2003. Boundaries current as of 2003.
North American Datum of 1927 (NAD 27). Projection and 10 000-foot ticks: Utah coordinate system, south zone (Lambert conformal conic). Blue 1000-meter Universal Transverse Mercator ticks, zone 12.
North American Datum of 1983 (NAD 83) is shown by dashed corner ticks. The values of the shift between NAD 27 and NAD 83 for 7.5-minute intersections are obtainable from National Geodetic Survey NADCON software.
Non-National Forest System lands within the National Forest Inholdings may exist in other National or State reservations.
This map is not a legal document. Public lands are subject to change and leasing, and may have access restrictions; check with appropriate offices. Obtain permission before entering private lands.
Protracted Blocks (PB) are unsurveyed land of uncertain acreage.



INTERIOR GEOLOGICAL SURVEY, RESTON, VIRGINIA 2004

HIGHWAYS AND ROADS	
Interstate
U. S.
State
County
National Forest, suitable for passenger cars
National Forest, suitable for high clearance vehicles
National Forest Trail
Primary highway
Secondary highway
Light-duty road
Composition: Unspecified	
Paved
Gravel
Dirt
Unimproved; 4 wheel drive
Trail
Gate; Barrier

BLACK STEER CANYON, UT
2001
37110-G1-TF-024
NIMA 3959 I SE-SERIES V897

USGS Library
Reston, VA
Topo Archive

