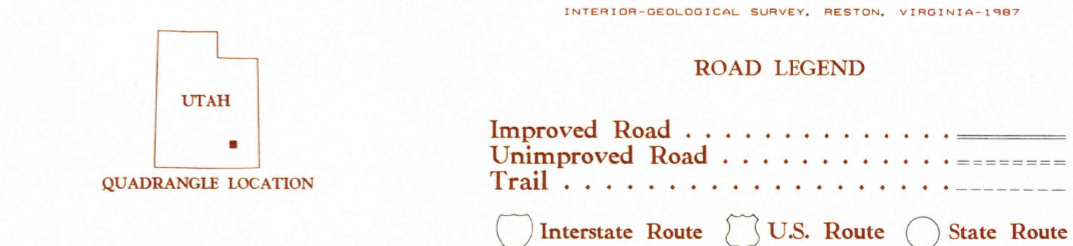
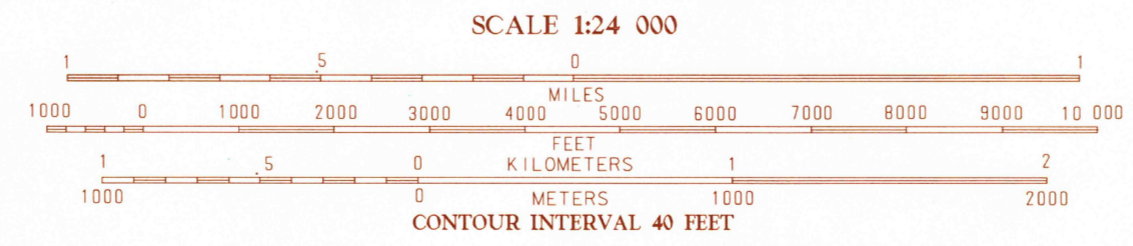


PRODUCED BY THE UNITED STATES GEOLOGICAL SURVEY CONTROL BY USGS NOS/NOAA COMPILED FROM AERIAL PHOTOGRAPHS TAKEN 1981 FIELD CHECKED 1982 MAP EDITED 1987 PROJECTION LAMBERT CONFORMAL CONIC GRID 1000-METER UNIVERSAL TRANSVERSE MERCATOR ZONE 12 8000000 FOOT STATE GRID TICKS UTM SOUTH ZONE UTM GRID DECLINATION 0°16' EAST 1967 MAGNETIC NORTH DECLINATION 13° EAST VERTICAL DATUM NATIONAL GEODETIC VERTICAL DATUM OF 1929 HORIZONTAL DATUM 1927 NORTH AMERICAN DATUM To place on the predicted North American Datum of 1983, move the projection lines as shown by dashed corner ticks (5 meters north and 62 meters east)

There may be private inholdings within the boundaries of any Federal and State Reservations shown on this map. Where omitted, land lines have not been established. No distinction made between houses, barns, and other buildings. All marginal data and lettering generated and positioned by automated type placement procedures.

**PROVISIONAL MAP**  
Produced from original manuscript drawings. Information shown as of date of photography.




1	2	3	1 Raggy Canyon
			2 Turkey Knob
			3 Bear Canyon
4		5	4 Cam Creek Peak
			5 Hill North
			6 Copper Creek Bench
			7 Mount Holmes
6	7	8	8 Hill South

ADJOINING 7.5' QUADRANGLE NAMES

BLACK TABLE, UTAH  
PROVISIONAL EDITION 1987

37110-H5-TF-024



THIS MAP COMPLIES WITH NATIONAL MAP ACCURACY STANDARDS FOR SALE BY U.S. GEOLOGICAL SURVEY, DENVER, COLORADO 80225 OR RESTON, VIRGINIA 22092