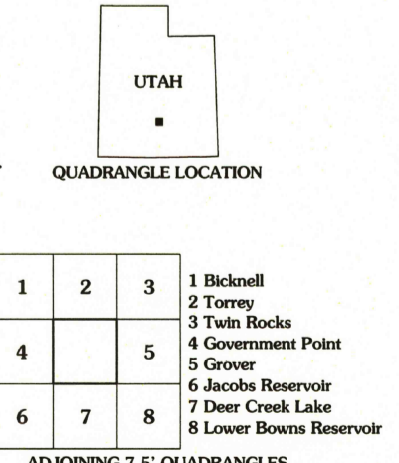
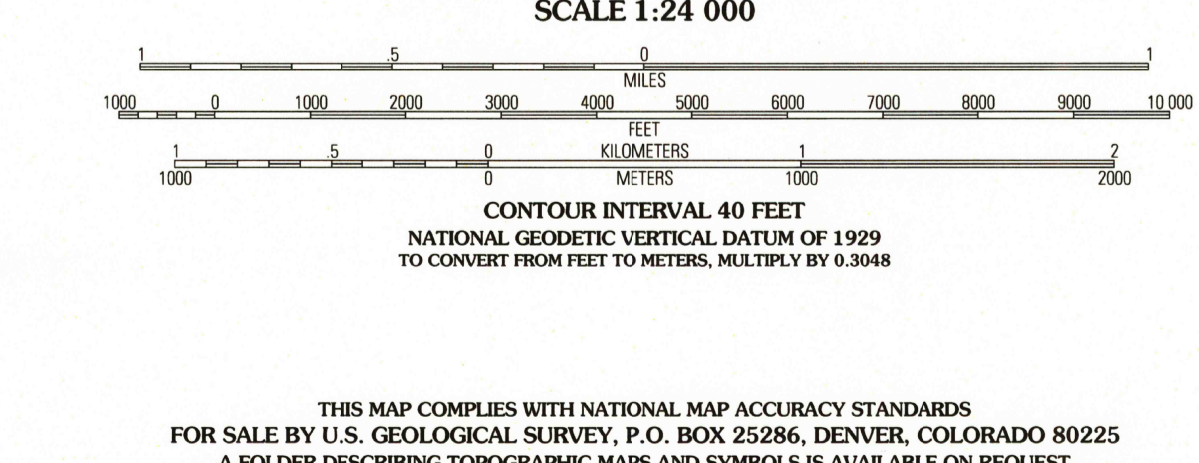



Produced by the United States Geological Survey 1985  
Revision by USDA Forest Service 2002  
Topography compiled 1976. Planimetry derived from imagery taken 1998 and other sources. Public Land Survey System and survey control current as of 2004. Boundaries current as of 2004.  
North American Datum of 1927 (NAD 27). Projection and 10 000-foot ticks: Utah coordinate system, south zone (Lambert conformal conic).  
Blue 1000-meter Universal Transverse Mercator ticks, zone 12  
North American Datum of 1983 (NAD 83) is shown by dashed corner ticks. The values of the shift between NAD 27 and NAD 83 for 7.5-minute intersections are obtainable from National Geodetic Survey NADCON software.  
Non-National Forest System lands within the National Forest  
Inholdings may exist in other National or State reservations  
This map is not a legal document. Public lands are subject to change and leasing, and may have access restrictions; check with appropriate offices. Obtain permission before entering private lands  
Protracted Blocks (PB) are unsurveyed land of uncertain acreage



**HIGHWAYS AND ROADS**

Interstate	.....	.....
U. S.	.....	.....
State	.....	.....
County	.....	.....
National Forest, suitable for passenger cars	.....	.....
National Forest, suitable for high clearance vehicles	.....	.....
National Forest Trail	.....	.....

**Composition:** Unspecified...  
Paved .....  
Gravel .....  
Dirt .....  
Unimproved; 4 wheel drive .....  
Trail .....  
Gate; Barrier .....  
.....

**ADJOINING 7.5' QUADRANGLES**

1	2	3
4	5	6
6	7	8

1 Bicknell  
2 Torrey  
3 Twin Rocks  
4 Government Point  
5 Grove  
6 Jacobs Reservoir  
7 Deer Creek Lake  
8 Lower Bown Reservoir

**BLIND LAKE, UT**  
2002  
38111-B4-TF-024  
NGA 3760 III NW-SERIES V897

USGS LIBRARY - RESTON  
3 1818 00508632 5

JUN 06 2006

USGS Library Reston, VA. Topo Archive

