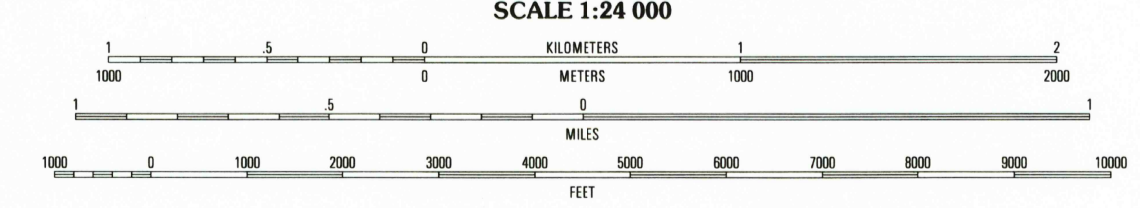
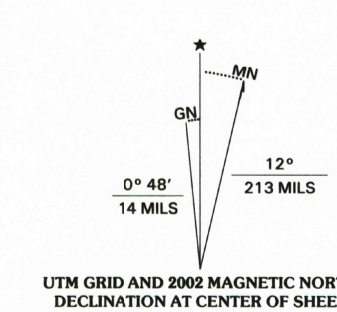
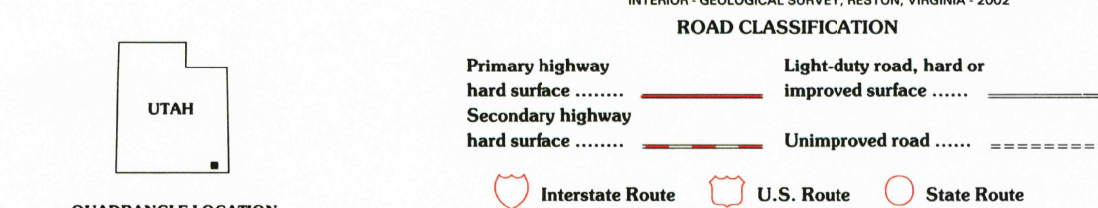


Produced by the United States Geological Survey
Topography compiled 1959. Planimetry derived from imagery taken 1975 and other sources. Photorevised using imagery taken 1997; no major culture or drainage changes observed. PLSS and survey control current as of 1962. Boundaries verified 2002. Information shown in purple may not meet USGS content standards and may conflict with previously mapped contours.
North American Datum of 1927 (NAD 27). Projection and 1000-meter grid: Universal Transverse Mercator, zone 12 10 000-foot ticks: Utah Coordinate System of 1927 (south zone).
North American Datum of 1983 (NAD 83) is shown by dashed corner ticks. The values of the shift between NAD 27 and NAD 83 for 7.5-minute intersections are obtainable from National Geodetic Survey NADCON software.
Where omitted, land lines have not been established.



SCALE 1:24 000
CONTOUR INTERVAL 40 FEET
SUPPLEMENTARY CONTOUR INTERVAL 20 FEET
NATIONAL GEODETIC VERTICAL DATUM OF 1929
(TO CONVERT ELEVATIONS TO THE NORTH AMERICAN VERTICAL DATUM OF 1988, ADD 3 FEET)
TO CONVERT FROM FEET TO METERS, MULTIPLY BY 0.3048

THIS MAP COMPLIES WITH NATIONAL MAP ACCURACY STANDARDS
FOR SALE BY U.S. GEOLOGICAL SURVEY, P.O. BOX 25286, DENVER, COLORADO 80225
A FOLDER DESCRIBING TOPOGRAPHIC MAPS AND SYMBOLS IS AVAILABLE ON REQUEST



QUADRANGLE LOCATION

1	2	3
4	5	6
7	8	

- 1 Snow Flat Spring Cave
- 2 Bluff NW
- 3 No-Mans Island
- 4 Cigarette Spring Cave
- 5 Bluff
- 6 Mexican Flat
- 7 San Juan Hill
- 8 White Rock Point

BLUFF SW, UT
1997
NIMA 4058 1 NW-SERIES V897

RECEIVED
JUL 8 1 2002
HISTORICAL MAP ARCHIVES

