
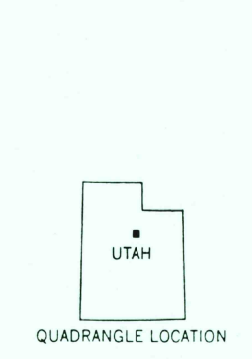
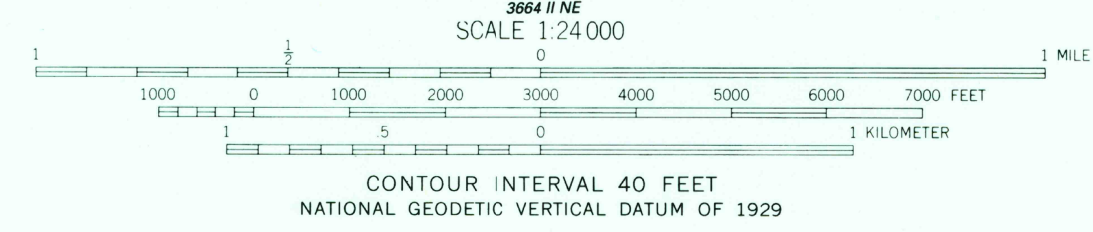
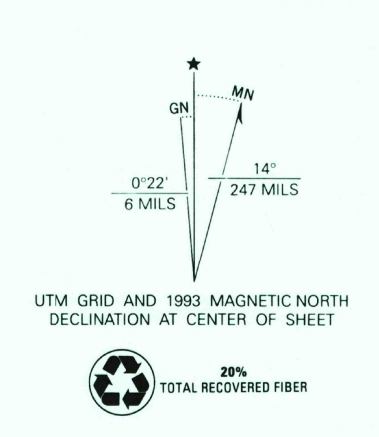


AMERICAN FORK (UNCL. U.S. 91) 2.3 MI. ASPEN GROVE 3.4 MI. (ASPEN GROVE) 1964 I NE HEBER 15 MI. DEER CREEK RES 2.9 MI. R 3 E



Produced by the United States Geological Survey Control by USGS and NOS/NOAA Compiled from aerial photographs taken 1946. Revised from aerial photographs taken 1987. Field checked 1990. Map edited 1993 1927 North American Datum (NAD 27). Projection and 10000-foot ticks: Colorado Coordinate System, south zone (Lambert Conformal Conic) Blue 1000-meter Universal Transverse Mercator ticks, zone 12 North American Datum of 1983 (NAD 83) is shown by dashed corner ticks. The values of the shift between NAD 27 and NAD 83 for 7.5 minute intersections is given in USGS Bulletin 1875 There may be private inholdings within the boundaries of the National or State reservations shown on this map



ROAD CLASSIFICATION Primary highway, hard surface Secondary highway, hard surface Light-duty road, hard or improved surface Unimproved road Interstate Route U. S. Route State Route

BRIDAL VEIL FALLS, UTAH 40111-C5-TF-024 1993

THIS MAP COMPLIES WITH NATIONAL MAP ACCURACY STANDARDS FOR SALE BY U.S. GEOLOGICAL SURVEY, P.O. BOX 25286, DENVER, COLORADO 80225 A FOLDER DESCRIBING TOPOGRAPHIC MAPS AND SYMBOLS IS AVAILABLE ON REQUEST

DMA 3664 I SE-SERIES V897

RECEIVED JUN 30 2001

