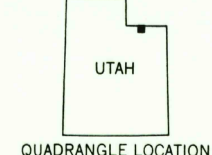
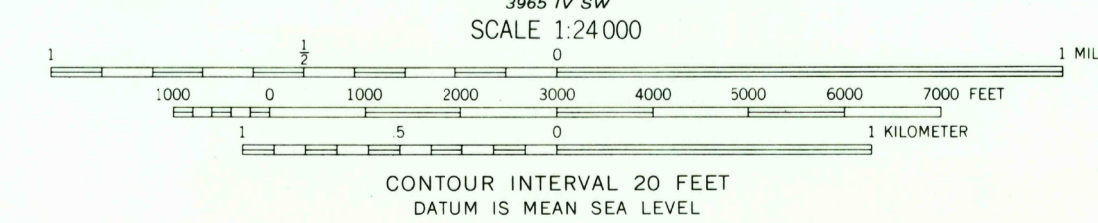
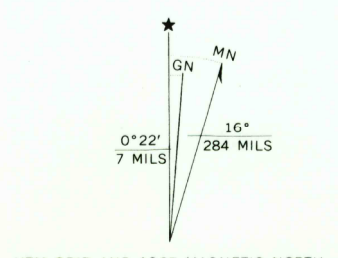


Mapped, edited, and published by the Geological Survey  
Control by USGS and USC&GS  
Topography by photogrammetric methods from aerial photographs taken 1963. Field checked 1967  
Polyconic projection. 1927 North American datum  
10,000-foot grids based on Utah coordinate system, north zone and Wyoming coordinate system, west zone  
1000-meter Universal Transverse Mercator grid ticks, zone 12, shown in blue  
Where omitted, land lines have not been established



ROAD CLASSIFICATION  
Light-duty ————— Unimproved dirt - - - - -

BRIDGER LAKE, UTAH - WYO.  
N4052.5 - W11022.5 / 7.5

U.S.G.S.  
FILE COPY  
TOPOGRAPHIC DIVISION

2675

APR 2 1970