
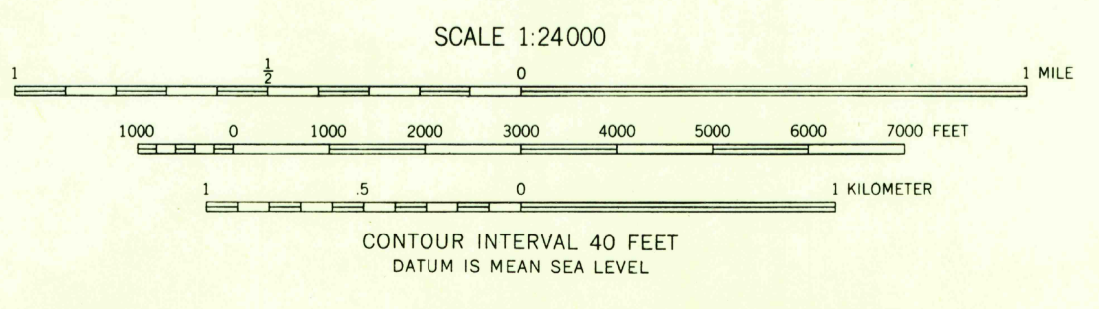
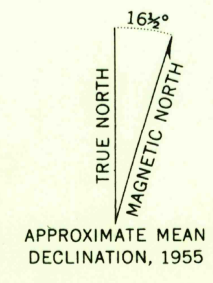


Mapped, edited, and published by the Geological Survey  
Control by USGS  
Topography from aerial photographs by multiplex methods  
Aerial photographs taken 1950. Field check 1955.  
Polyconic projection. 1927 North American datum  
10,000-foot grids based on Utah coordinate system,  
central and north zones  
1000-meter Universal Transverse Mercator grid ticks,  
zone 12, shown in blue  
Dashed land lines indicate approximate locations  
Unchecked elevations are shown in brown



THIS MAP COMPLIES WITH NATIONAL MAP ACCURACY STANDARDS  
FOR SALE BY U. S. GEOLOGICAL SURVEY, DENVER 25, COLORADO OR WASHINGTON 25, D. C.  
A FOLDER DESCRIBING TOPOGRAPHIC MAPS AND SYMBOLS IS AVAILABLE ON REQUEST

BRIGHTON, UTAH  
N4030—W11130/7.5  
1955

U.S.G.S.  
FILE COPY  
TOPOGRAPHIC DIVISION

DEC 16 1980

5095