

Produced by the United States Geological Survey 1964 Revision by USDA Forest Service 2002. Topography compiled 1963. Planimetry derived from imagery taken 1998 and other sources. Public Land Survey System and survey control current as of 2004. Boundaries current as of 2004.

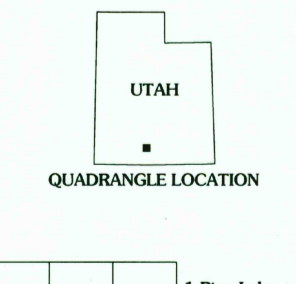
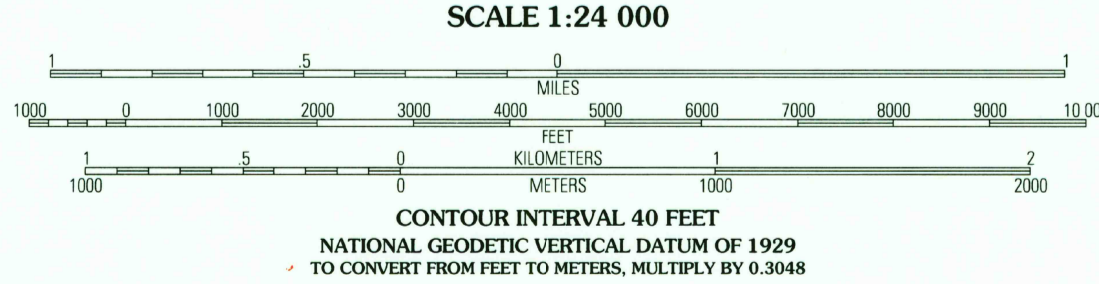



Table with 3 columns and 3 rows showing grid coordinates and corresponding elevation points.

Legend for highways and roads, including Interstate, U.S., State, County, National Forest, and National Forest Trail symbols. Also includes a legend for road composition (Unspecified, Paved, Gravel, Dirt, Unimproved, Trail, Gate/Barrier).

THIS MAP COMPLIES WITH NATIONAL MAP ACCURACY STANDARDS FOR SALE BY U.S. GEOLOGICAL SURVEY, P.O. BOX 25286, DENVER, COLORADO 80225. A FOLDER DESCRIBING TOPOGRAPHIC MAPS AND SYMBOLS IS AVAILABLE ON REQUEST.

CANAAN PEAK, UT 2002 37111-E7-TF-024 NGA 3659 III SE-SERIES V897

USGS Library Reston, VA. Topo Archive

