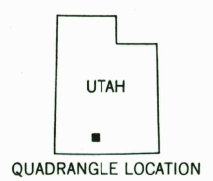
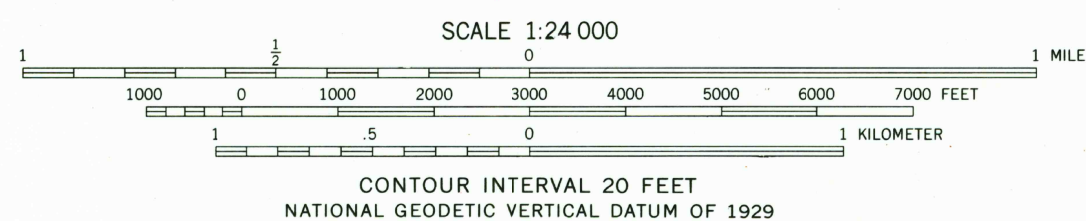
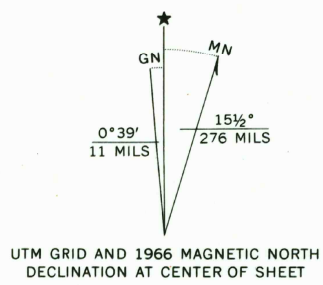


Mapped, edited, and published by the Geological Survey Control by USGS and USC&GS Topography by photogrammetric methods from aerial photographs taken 1963. Field checked 1966 Polycyclic projection. 1927 North American datum 10,000-foot grid based on Utah coordinate system; south zone 1000-meter Universal Transverse Mercator grid ticks, zone 12, shown in blue Fine red dashed lines indicate selected fence lines There may be private inholdings within the boundaries of the National or State reservations shown on this map



THIS MAP COMPLIES WITH NATIONAL MAP ACCURACY STANDARDS FOR SALE BY U.S. GEOLOGICAL SURVEY, P.O. BOX 25286, DENVER, COLORADO 80225 A FOLDER DESCRIBING TOPOGRAPHIC MAPS AND SYMBOLS IS AVAILABLE ON REQUEST

CANNONVILLE, UTAH N 3730—W11200/7.5 1966 AMS 3559 II SE—SERIES V897

USGS Library Reston, VA. Topo Archive

