


3765 IV NW
COALVILLE

UNITED STATES
DEPARTMENT OF THE INTERIOR
GEOLOGICAL SURVEY

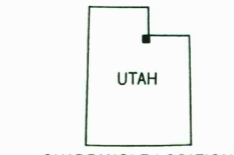
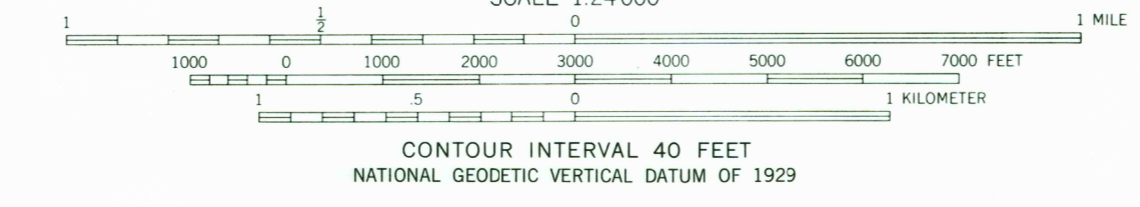
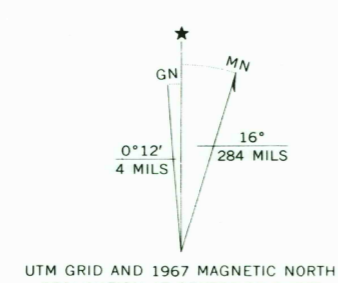


CRANDALL CANYON QUADRANGLE
UTAH—SUMMIT CO.
7.5 MINUTE SERIES (TOPOGRAPHIC)

3765 IV NW
HUPSTON



Mapped, edited, and published by the Geological Survey
Control by USGS and USC&GS
Topography by photogrammetric methods from aerial
photographs taken 1963. Field checked 1967
Polyconic projection. 1927 North American datum
10,000-foot grid based on Utah coordinate system, north zone
1000-meter Universal Transverse Mercator grid ticks,
zone 12, shown in blue
Fine red dashed lines indicate selected fence lines
Areas covered by dashed light-blue pattern
are subject to controlled inundation
There may be private inholdings within the boundaries of the
National or State reservations shown on this map



USGS
Historical File
Topographic Division

CRANDALL CANYON, UTAH
N4045—W11115/7.5
1967

APR 16 1978

THIS MAP COMPLIES WITH NATIONAL MAP ACCURACY STANDARDS
FOR SALE BY U. S. GEOLOGICAL SURVEY, DENVER, COLORADO 80225, OR RESTON, VIRGINIA 22092
A FOLDER DESCRIBING TOPOGRAPHIC MAPS AND SYMBOLS IS AVAILABLE ON REQUEST

DMA 3765 IV SE—SERIES V897

3300