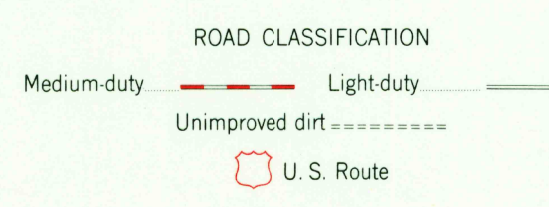
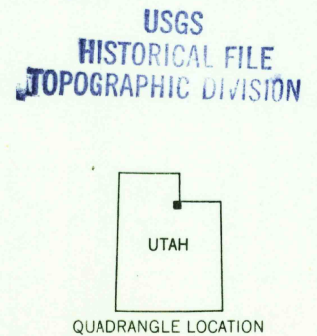
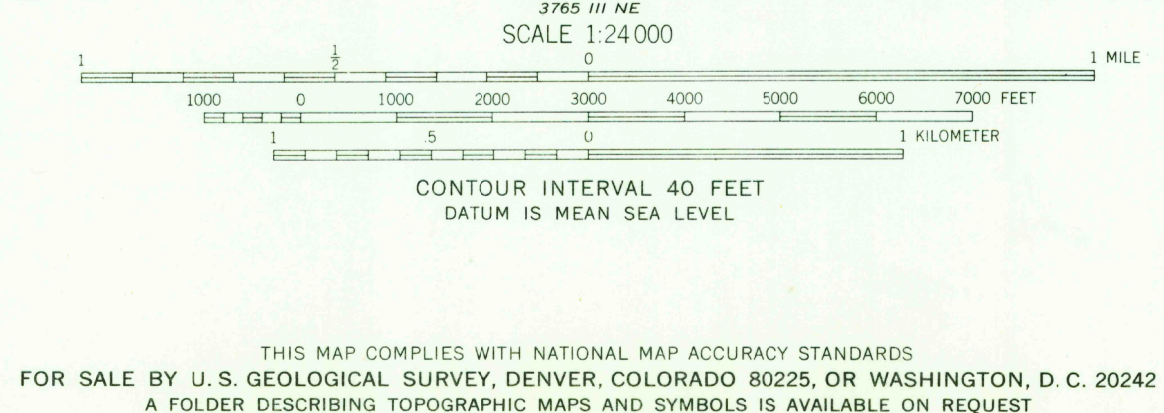
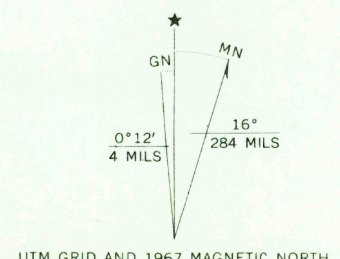


Mapped, edited, and published by the Geological Survey
Control by USGS and USC&GS
Topography by photogrammetric methods from aerial
photographs taken 1963. Field checked 1967
Polyconic projection. 1927 North American datum
10,000-foot grid based on Utah coordinate system, north zone
1000-meter Universal Transverse Mercator grid ticks,
zone 12, shown in blue
Fine red dashed lines indicate selected fence lines
Areas covered by dashed light-blue pattern
are subject to controlled inundation



U.S.G.S.
FILE COPY
TOPOGRAPHIC DIVISION

CRANDALL CANYON, UTAH
N4045—W11115/7.5

1967

AMS 3765 IV SE—Series V897

2945
JAN 21 1970