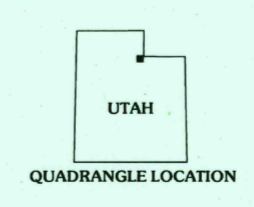
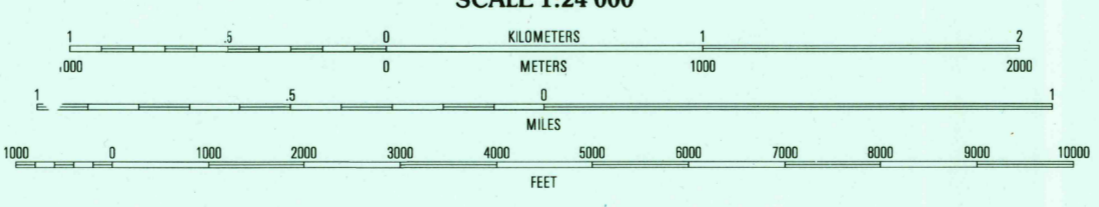
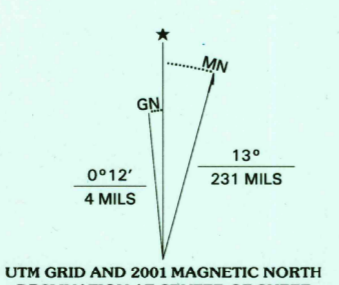


RECEIVED
MAY 31 2001
USGS
HISTORICAL MAP ARCHIVES

Produced by the United States Geological Survey
Topography compiled 1997. Planimetry derived from imagery taken 1997 and other sources. Public Land Survey System and survey control current as of 1967. Boundaries current as of 1999. North American Datum of 1983 (NAD 83). Projection and 1 000-meter grid: Universal Transverse Mercator, zone 12. 2 500-meter ticks: Utah Coordinate System of 1983 (north zone).
North American Datum of 1927 (NAD 27) is shown by dashed corner ticks. The values of the shift between NAD 83 and NAD 27 for 7.5-minute intersections are obtainable from National Geodetic Survey NADCON software.
There may be private landholdings within the boundaries of National or State reservations shown on this map.
Houses of worship, schools, and other labeled buildings verified 1967.
Areas covered by dashed light-blue pattern are subject to controlled inundation.



ROAD CLASSIFICATION

Primary highway hard surface	Light-duty road, hard or improved surface
Secondary highway hard surface	Unimproved road
Interstate Route	U.S. Route
	State Route

1	2	3	1 Coahville
			2 Turner Hollow
			3 Upton
4	5	4 Wanship	
		5 Hidden Lake	
		6 Peak City East	
		7 Ramas	
6	7	8 Hoyt Peak	

CRANDALL CANYON, UT
1997

THIS MAP COMPLIES WITH NATIONAL MAP ACCURACY STANDARDS
FOR SALE BY U.S. GEOLOGICAL SURVEY, P. O. BOX 25286, DENVER, COLORADO 80225
A FOLDER DESCRIBING TOPOGRAPHIC MAPS AND SYMBOLS IS AVAILABLE ON REQUEST

NIMA 3765 IV SE-SERIES V897

