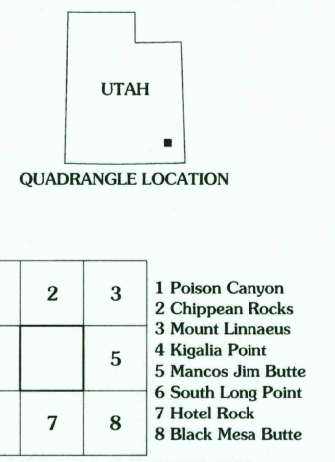
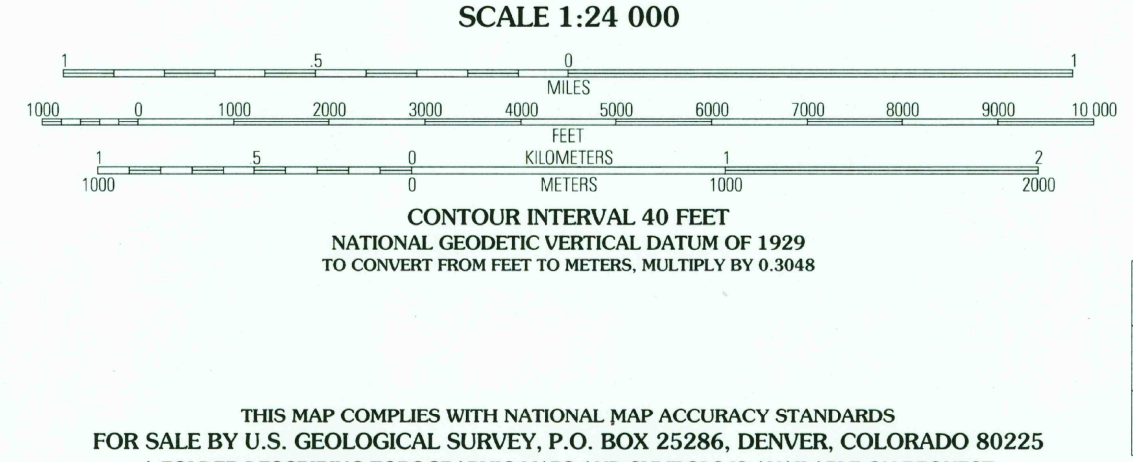
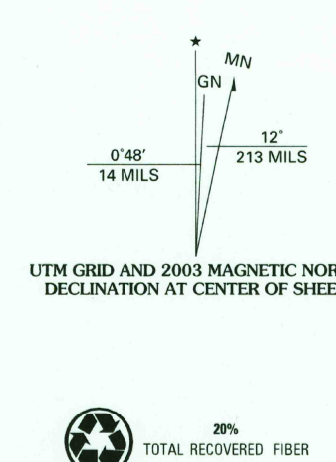


Produced by the United States Geological Survey 1985  
Revision by USDA Forest Service 2001  
Topography compiled 1978. Planimetry derived from imagery taken 1997 and other sources. Public Land Survey System and survey control current as of 2003. Boundaries current as of 2003.  
North American Datum of 1927 (NAD 27). Projection and 10 000-foot ticks: Utah coordinate system, south zone (Lambert conformal conic). Blue 1000-meter Universal Transverse Mercator ticks, zone 12  
North American Datum of 1983 (NAD 83) is shown by dashed corner ticks. The values of the shift between NAD 27 and NAD 83 for 7.5-minute intersections are obtainable from National Geodetic Survey NADCON software.  
Non-National Forest System lands within the National Forest Inholdings may exist in other National or State reservations  
This map is not a legal document. Public lands are subject to change and leasing, and may have access restrictions; check with appropriate offices. Obtain permission before entering private lands  
Protracted Blocks (PB) are unsurveyed land of uncertain acreage



**HIGHWAYS AND ROADS**

Interstate		Primary highway	
U. S.		Secondary highway	
State		Light-duty road	
County		Composition: Unspecified	
National Forest, suitable for passenger cars		Paved	
National Forest, suitable for high clearance vehicles		Gravel	
National Forest Trail		Dirt	
		Unimproved: 4 wheel drive	
		Trail	
		Gate; Barrier	

**CREAM POTS, UT 2001**  
37109-F6-TF-024  
NIMA 4059 II NW-SERIES V897

USGS Library  
Reston, VA.  
Topo Archive



USGS LIBRARY - RESTON  
3 1818 00503739 3