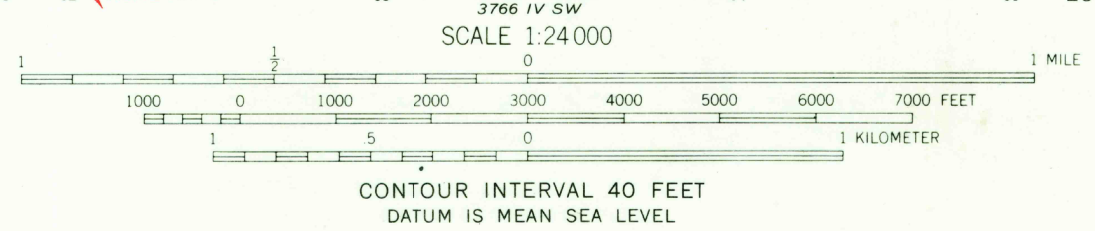
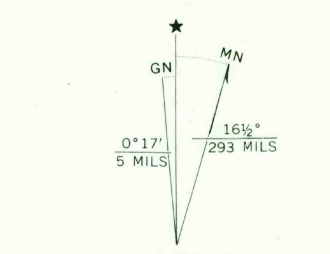
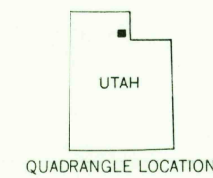


Mapped, edited, and published by the Geological Survey
Control by USGS and USC&GS
Topography by photogrammetric methods from aerial
photographs taken 1965. Field checked 1968
Polyconic projection. 1927 North American datum
10,000-foot grid based on Utah coordinate system, north zone
1000-meter Universal Transverse Mercator grid ticks,
zone 12, shown in blue
Fine red dashed lines indicate selected fence lines



USGS
HISTORICAL FILE
TOPOGRAPHIC DIVISION

ROAD CLASSIFICATION
Light-duty road, all weather, Unimproved road, fair or dry weather
improved surface



U.S.G.S.
FILE COPY
TOPOGRAPHIC DIVISION

DAIRY RIDGE, UTAH
N4122.5-W1122.5/7.5
1968
AMS 3766 IV NW-SERIES V897