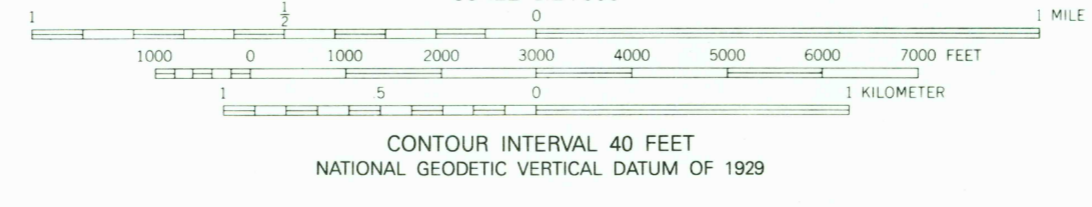
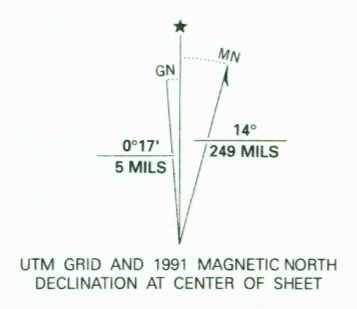
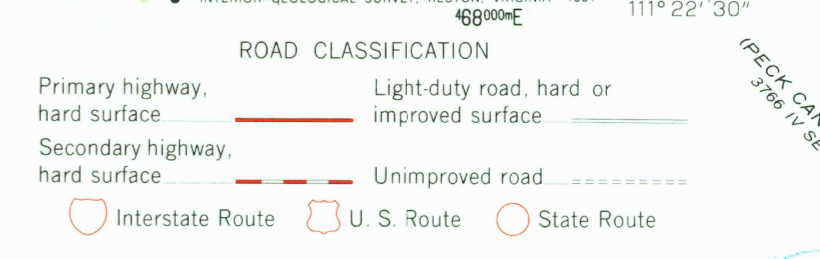


Produced by the United States Geological Survey
Control by USGS and NOS/NOAA
Compiled from aerial photographs taken 1965. Revised from aerial photographs taken 1986. Field checked 1988. Map edited 1991.
North American Datum of 1927 (NAD 27). Projection and 10,000-foot grid ticks. Utah coordinate system, north zone (Lambert Conformal Conic). 1000-meter Universal Transverse Mercator grid ticks, zone 12.
The difference between NAD 27 and North American Datum of 1983 (NAD 83) for 7.5 minute intersections is given in USGS Bulletin 1875. The NAD 83 is shown by dashed corner ticks.
There may be private inholdings within the boundaries of the National or State reservations shown on this map.
Fine red dashed lines indicated selected fence and field lines



THIS MAP COMPLIES WITH NATIONAL MAP ACCURACY STANDARDS
FOR SALE BY U.S. GEOLOGICAL SURVEY
DENVER, COLORADO 80225, OR RESTON, VIRGINIA 22092
A FOLDER DESCRIBING TOPOGRAPHIC MAPS AND SYMBOLS IS AVAILABLE ON REQUEST



DAIRY RIDGE, UTAH
41111-D4-TF-024
1991
DMA 3766 IV NW-SERIES V897

