

NOV 08 2004 RESTO. A

USGS Library Reston, VA. Topo Archive



Produced by the United States Geological Survey 1976 Revision by USDA Forest Service 2001 Topography compiled 1964. Planimetry derived from imagery taken 1997 and other sources. Public Land Survey System and survey control current as of 2003. Boundaries current as of 2003.

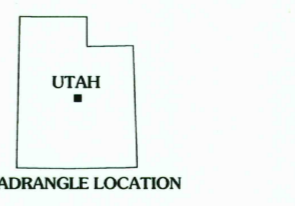
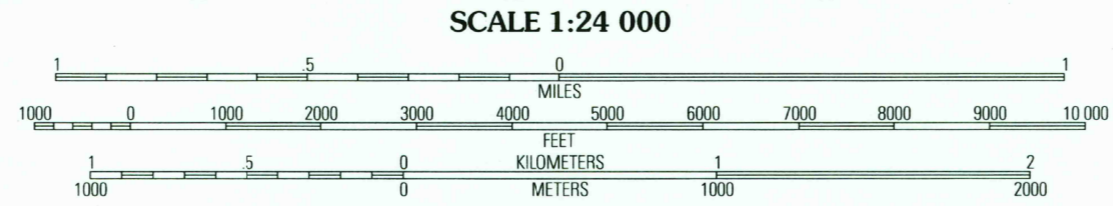
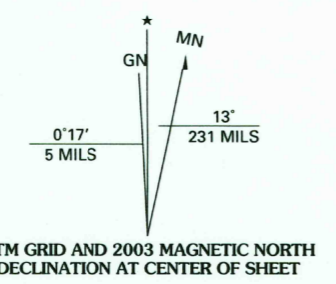


Table with 2 columns: Road/Feature Type and Symbol. Includes categories like HIGHWAYS AND ROADS, National Forest, and National Forest Trail.

THIS MAP COMPLIES WITH NATIONAL MAP ACCURACY STANDARDS FOR SALE BY U.S. GEOLOGICAL SURVEY, P.O. BOX 25286, DENVER, COLORADO 80225 A FOLDER DESCRIBING TOPOGRAPHIC MAPS AND SYMBOLS IS AVAILABLE ON REQUEST

USGS LIBRARY - RESTON 3 1818 0043600 7

DANISH KNOLL, UT 2001 39111-C4-TF-024 NIMA 3762 IV SW-SERIES V897