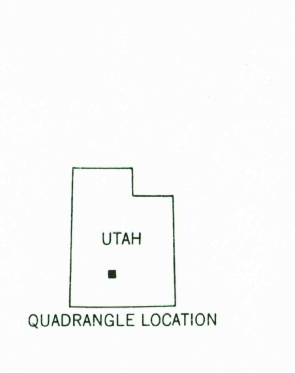
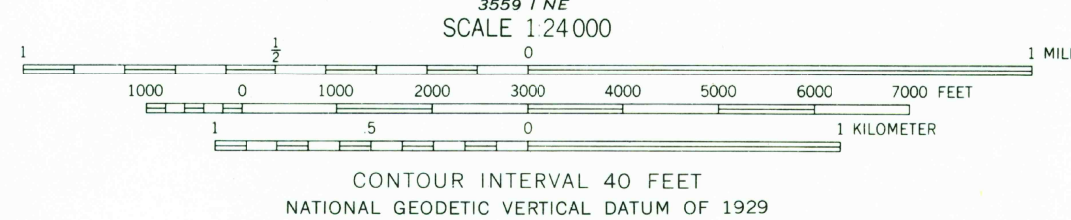
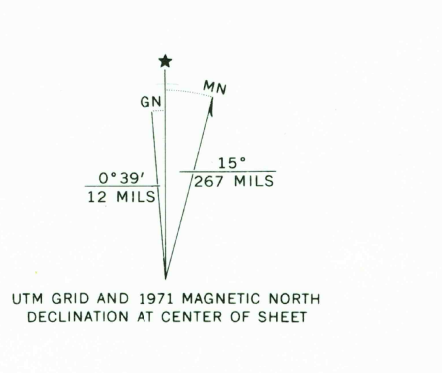


Mapped, edited, and published by the Geological Survey in cooperation with the Utah Geological and Mineral Survey. Control by USGS and USC&GS. Topography by photogrammetric methods from aerial photographs taken 1970. Field checked 1971. Projection and 10,000-foot grid ticks: Utah coordinate system, south zone (Lambert conformal conic). 1000-meter Universal Transverse Mercator grid ticks, zone 12, shown in blue. 1927 North American datum. Fine red dashed lines indicate selected fence lines. Where omitted, land lines have not been established.



ROAD CLASSIFICATION

Primary highway, hard surface	Light duty road, hard or improved surface
Secondary highway, hard surface	Unimproved road
Interstate Route	U. S. Route
	State Route

THIS MAP COMPLIES WITH NATIONAL MAP ACCURACY STANDARDS FOR SALE BY U. S. GEOLOGICAL SURVEY, DENVER, COLORADO 80225, OR RESTON, VIRGINIA 22092. A FOLDER DESCRIBING TOPOGRAPHIC MAPS AND SYMBOLS IS AVAILABLE ON REQUEST.