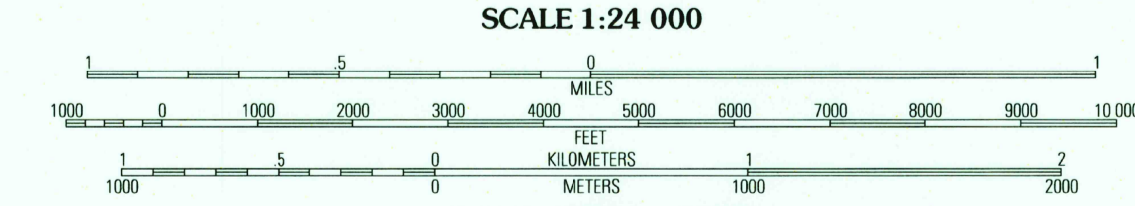

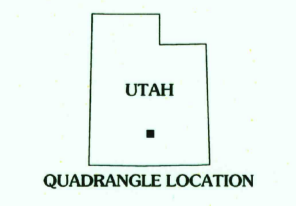


Produced by the United States Geological Survey 1985  
Revision by USDA Forest Service 2002  
Topography compiled 1976. Planimetry derived from imagery taken 1998 and other sources. Public Land Survey System and survey control current as of 2004. Boundaries current as of 2004.  
North American Datum of 1927 (NAD 27). Projection and 10 000-foot ticks: Utah coordinate system, south zone (Lambert conformal conic). Blue 1000-meter Universal Transverse Mercator ticks, zone 12.  
North American Datum of 1983 (NAD 83) is shown by dashed corner ticks. The values of the shift between NAD 27 and NAD 83 for 7.5-minute intersections are obtainable from National Geodetic Survey NADCON software.  
Non-National Forest System lands within the National Forest. Inholdings may exist in other National or State reservations.  
This map is not a legal document. Public lands are subject to change and leasing, and may have access restrictions; check with appropriate offices. Obtain permission before entering private lands. Protracted Blocks (PB) are unsurveyed land of uncertain acreage.



CONTOUR INTERVAL 40 FEET  
NATIONAL GEODETIC VERTICAL DATUM OF 1929  
TO CONVERT FROM FEET TO METERS, MULTIPLY BY 0.3048



1	2	3	1 Government Point
			2 Blind Lake
			3 Cover
4	5	4 Jacobs Reservoir	
		5 Lower Bouns Reservoir	
		6 Roger Fork	
6	7	7 Boulder Town	
		8 Steep Creek Bench	

ADJOINING 7.5' QUADRANGLES

- HIGHWAYS AND ROADS**
- Interstate
  - U. S.
  - State
  - County
  - National Forest, suitable for passenger cars
  - National Forest, suitable for high clearance vehicles
  - National Forest Trail
  - Primary highway
  - Secondary highway
  - Light-duty road
  - Composition: Unspecified
  - Paved
  - Gravel
  - Dirt
  - Unimproved; 4 wheel drive
  - Trail
  - Gate; Barrier
- DEER CREEK LAKE, UT 2002**  
38111-A4-TF-024  
NGA 3760 III SW-SERIES V997

USGS Library  
Reston, VA  
Topo Archive

