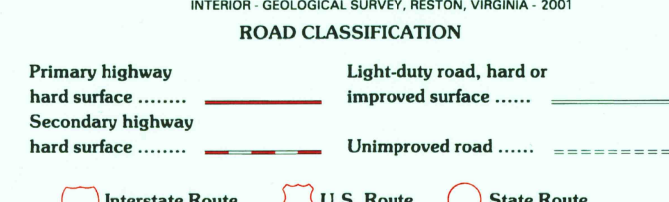
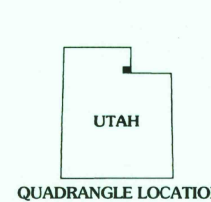
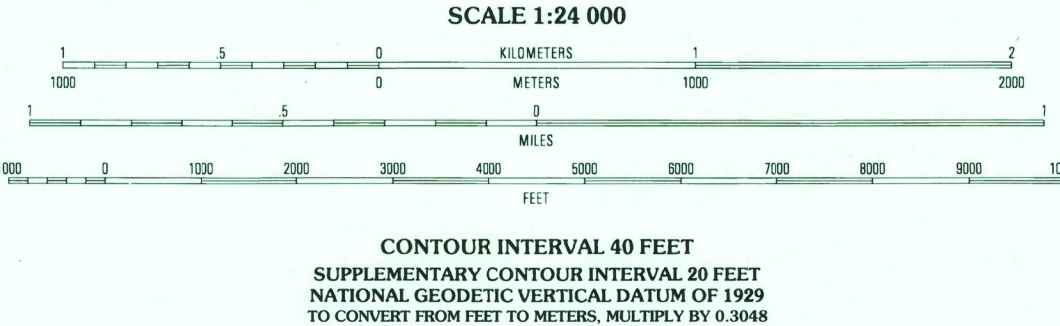
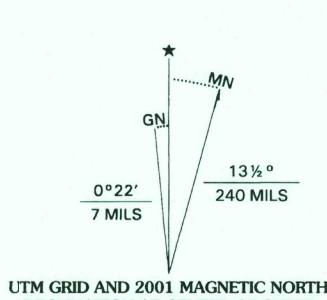


RECEIVED  
JUN 30 2001  
HISTORICAL MAP ARCHIVES

Produced by the United States Geological Survey  
Topography compiled 1997. Planimetry derived from imagery taken 1997 and other sources. Public Land Survey System and survey control current as of 1987. Boundaries current as of 1999.  
North American Datum of 1983 (NAD 83). Projection and 1000-meter grid: Universal Transverse Mercator, zone 12. 2500-meter ticks: Utah Coordinate System of 1983 (north zone).  
North American Datum of 1927 (NAD 27) is shown by dashed corner ticks. The values of the shift between NAD 83 and NAD 27 for 7.5-minute intersections are obtainable from National Geodetic Survey NADCON software.  
Houses of worship, schools, and other labeled buildings verified 1987.



1	2	3
4	5	6
7	8	9

DEVILS SLIDE, UT  
1997

NIMA 3666 II SE-SERIES V897

THIS MAP COMPLIES WITH NATIONAL MAP ACCURACY STANDARDS  
FOR SALE BY U.S. GEOLOGICAL SURVEY, P.O. BOX 25286, DENVER, COLORADO 80225  
A FOLDER DESCRIBING TOPOGRAPHIC MAPS AND SYMBOLS IS AVAILABLE ON REQUEST

